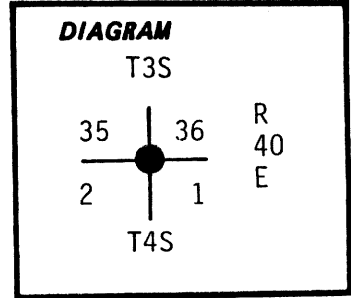


CERTIFIED RECORD OF LAND CORNER MONUMENTATION

Index File No. A-21 (T.4S., R.40E.)

History of original corner establishment:



Record of the original survey of the North Bdy. of T4S, R40E by Davenport, 1863, states:

Set post corner to Secs. 1, 2, 35 and 36 from which:

- A Pine 30 in. dia. bears S45°E 24 lks. dist.
- A Pine 36 in. dia. bears N70°E 40 lks. dist.
- A Pine 40 in. dia. bears N70°W 60 lks. dist.
- A Pine 30 in. dia. bears S58°W 50 lks. dist.

Description of corner evidence found:

No trace remains of the original corner post. We establish the True Corner Point from the remains of the original bearing trees as follows:

An orig. 30" Pine, now a 16" rotted stump center, no scribing on stump, with fragment of wood bearing old axe marks and a fragment of scribing, illegible, lying nearby, bears S40°E 15.8 ft. (to face of stump).

An orig. 36" Pine, now a 30" rotted stump center, no marks remaining, bears N74°E 26.4 ft. (to face of stump).

An orig. 40" Pine, now a 36" rotted stump center, old axe marks remaining, bears N74°W 39.6 ft. (to face of stump).

And an orig. 30" Pine, now a 30" rotted stump, old axe marks remaining bears S58°W 33.0 ft. (to face of stump).

Description of monument and accessories established to perpetuate the original location of this corner:

At the True Corner Point, we set a 2"x30" Galvanized Iron Pipe, 26" in the ground, with brass cap attached, marked:

From which we mark new BTs:

A 14" Douglas Fir, scribed "T4S R40E S1 BT" on a double blaze bears S70°E 47.0 ft.

A 16" Ponderosa Pine, scribed "T4S R40E S2 BT" on a double blaze bears S24°W 10.2 ft.


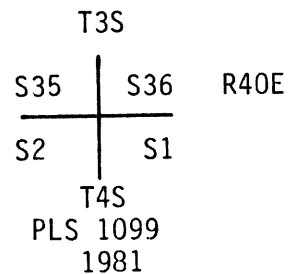
A 14" Ponderosa Pine, scribed "T3S R40E S35 BT" on a double blaze bears N33°W 21.5 ft.,

A 20" Ponderosa Pine, scribed "T3S R40E S36 BT" on a double blaze bears N26°E 13.2 ft.

Attached brass washer, marked "LS 1099" to lower blaze of new BTs. Drove steel fencepost alongside brass cap.

Compass Declination: 20° E.

Witnesses: Gary L. Langlitz
Glen Wagoner
David Allen



Gary L. Langlitz
 OREGON
 JULY 22, 1977
 GARY L. LANGLITZ
 1099

Office of SURVEYOR County of UNION
 State of OREGON, I hereby certify that the within instrument was filed in this office
 for record on the 12 day of OCTOBER, 1981
HOWARD L. PERRY by GARY LANGLITZ
 (COUNTY OFFICIAL) (DEPUTY)

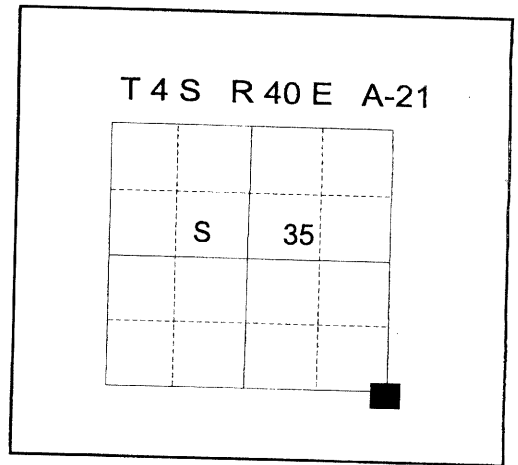
UNION COUNTY SURVEYOR

Date Received _____
 Date Filed _____
 By _____
 File No. 550-84R

CERTIFIED RECORD OF LAND CORNER MONUMENTATION

HISTORY OF ORIGINAL CORNER ESTABLISHMENT:

Corner originally established by Timothy W. Davenport under GLO Contract Number 102 dated July 20, 1863. Surveyor General record states: Set post corner to Secs 1,2,35 and 36, from which; A Pine 30 in. dia. bears S45°E, 24 lks dist. A Pine 36 in. dia. bears N70°E, 40 lks dist. A Pine 40 in. dia. bears N70°W, 60 lks dist. A Pine 30 in. dia. bears S58°W, 50 lks dist. Corner was remonumented in 1981. Monumentation record 550-84R states: No trace of the original corner post. We establish the true corner point from the remains of the original bearing trees as follows: an original 30" pine, now a 16" rotted stump center bears S40°E 15.8 ft. (to face of stump). An orig. 36" pine, now a 30" stump center bears N74°E 26.4 ft. (to face of stump). An orig. 40" pine, now a 36" stump center bears N74°W 39.6 ft. (to face of stump). An orig. 30" pine, now a 30" rotted stump bears S58°W 33.0 ft. (to face of stump). At the true corner point we set a 2"x30" galvanized iron pipe, 26" in the ground with brass cap attached marked (as shown below). From which new Bts: A 14" Douglas Fir scribed T4S R40E S1 BT bears S70°E, 47.0 ft. A 16" Ponderosa Pine scribed T4S R40E S2 BT bears S24°W, 10.2 ft. A 14" Ponderosa Pine scribed T3S R40E S35 BT bears N33°W, 21.5 ft. A 20" Ponderosa Pine scribed T3S R40E S36 BT bears N26°E, 13.2 ft.



Union County surveys 26-85 and 29-85 used the monumented position.

No record of subsequent monumentation found in Union County Survey Records.

DESCRIPTION OF CORNER EVIDENCE FOUND:

Found brass cap monument marked as shown below. Found original Bts in same condition cited above. Found bearing trees taken in 1981 as follows: A 20" Douglas Fir bears S70°E, 47.0 ft. live and vigorous with scribes visible. A 18" Ponderosa Pine bears S24°W, 10.2 ft. live and vigorous with scribes visible. A 16" Ponderosa Pine bears N33°W, 21.5 ft. Live and vigorous with blaze evident. A 20" Ponderosa Pine N26°E, 13.2 ft. Has blown down. Scribed visible.

DESCRIPTION OF MONUMENT AND ACCESSORIES I ESTABLISHED

TO PERPETUATE THE ORIGINAL LOCATION OF THIS CORNER:

From the position of the found brass cap monument,

NEW BEARING TREE:

A 15 inch diameter Douglas Fir bears North 31° East, a distance of 71.05 feet, marked T3S R40E S36 BT

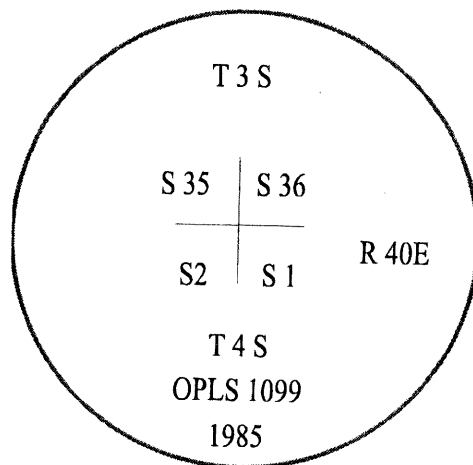
I hereby certify that the corner was rehabilitated on September 12, 2001.
Witness: Norbert Volny

REGISTERED
PROFESSIONAL
LAND SURVEYOR

Rick G. Robinson

OREGON
July 17, 1986
RICK G. ROBINSON
2219

Renewal Date December 31, 2002



UNION COUNTY SURVEYOR

Date Received 9/13/01

Date Filed 10/23/01

Filed By [Signature]

File Number 038-2001R

I used a steel tape and magnetic compass in the establishment of the new accessory. I used 20° East declination. I set a brass washer marked OPLS 2219 at the top of the BT blaze. The distances to the new accessory is to the a 50d spike driven in the right side of the root crown.