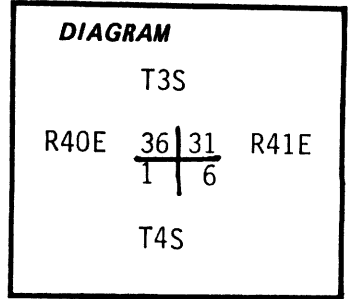


CERTIFIED RECORD OF LAND CORNER MONUMENTATION

History of original corner establishment:

Original survey by T. Davenport under GLO Contract 102, 1863:
 Set post corner to secs. 1,6,31 and 36 Townships 3 and 4
 South, Ranges 40 and 41 East from which
 A Red Fir 36" dia. bears S40°W 22 lks. dist.
 A Red Fir 14" dia. bears N50°W 45 lks. dist.
 A Red Fir 24" dia. bears N20°E 6 lks. dist.
 A tamarack 16" dia. bears SE 49 lks. dist.



Description of corner evidence found:

Rotted point of a wooden stake approx. 4" dia. extending 8" below ground surface.
 And remains of original SW and NE bearing trees.

SW BT: A badly decayed Douglas Fir stump approx. 32" dia and downed log with scribing S1 T4S R41E BT visible on exposed double blaze.

NE BT: A Douglas Fir stump, approx. 24" dia. decayed to ground level, no marking found.

No remains were found for the NW and SE bearing trees.

Description of monument and accessories I established to perpetuate the original location of this corner:

At the corner point determined to be at the position of the rotted wood stake, we set a 2"x30" Galvanized Iron Pipe, 26" in the ground with brass cap attached, marked:

From which:

The remaining original BT:

A decayed Douglas Fir stump approx. 36" dia. bears S40°W 14.5 ft. to face (16.0 ft. to center)

A decayed Douglas Fir stump approx 24" dia. bears N20°E 4.0 ft. to face (5.0 ft. to center).

We Mark New BT's as Follows:

A 7" Western Larch scribed "T4S R40E S1 BT" on a double blaze bears S47°W 36.5 ft.

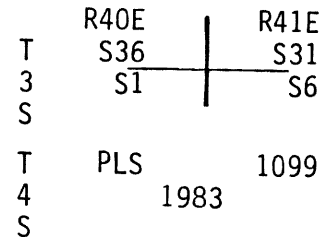
A 10" Western Larch scribed "T3S R40E S36 BT" on a double blaze bears N51½°W 21.1 ft.

A 10" Western Larch, scribed "T3S R41E S31 BT" on a double blaze bears N69°E 19.2 ft.

And a 12" Western Larch scribed "T4S R41E S6 BT" on a double blaze bears South 16.3 ft. Attached brass washer marked "LS 1099" to lower blaze of new BT's.

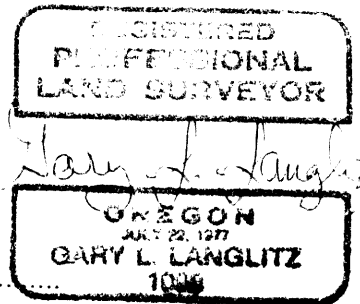
Horizontal distance and bearings measured to center of tree root crown at ground level.

Magnetic Compass (20½° East Declination)
 Steel Tape



June 16, 1983

Witnesses: Gary Langlitz
 Dick Humiston



Office of..... County of.....
 State of....., I hereby certify that the within instrument was filed in this office
 for record on the..... day of....., 19.....

(COUNTY OFFICIAL)

by

UNION COUNTY
 SURVEYOR
 (DEPUTY)

Received 8-16-83
 to Filed 8-18-83
 By G. LANGLITZ DEPUTY
 File No. 321-83 R

HORIZONTAL CONTROL DATA

UNION COUNTY, OREGON

OREGON STATE PLANE, NORTH ZONE (3601)

STA NAME: 200807

SECTION CORNER COMMON TO SECTIONS: 1, 6, 31 and 36

TWP. 3 & 4S. RGE. 40 & 41 E.

GEODETIC COORD: NAD 83(91)

DATE TIED: October 2, 2008

LAT: 45 ° 15 ' 11.48490 " N

SURVEYOR: RICK G. ROBINSON
OPLS 2219

LONG: 117 ° 44 ' 49.96934 " W

FIRM: BAGETT, GRIFFITH, & BLACKMAN
2006 ADAMS AVENUE
LAGRANDE, OR 97850
(541) 963-6092

SP. COOR: NAD 83(91)

N: 590477.285 INT FT.

E: 8910846.748 INT FT.

TYPE: GPS

THETA: 1 ° 57 ' 8.05517238 "

ORDER: SECOND CLASS: 1

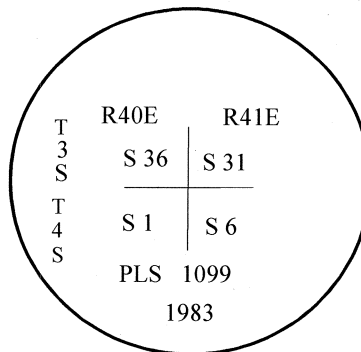
SCALE FACTOR: 0.999895666

ELEV: 4445.52 US FT.

ELEV: DATUM: NGVD 29

COMMENTS:

Corner is 2" iron pipe 4 inches above the ground
with 3" brass cap marked as shown:



Renewal Date: December 31, 2008

1 METER = 3.280833333... US FEET = 39.37 INCHES

1 METER = 3.280839895 INT'L FEET OR 1 INCH = 2.54 CM

TO CALCULATE ELEVATION FACTOR (IN THE NORTH AMERICAN CONTINENT)

DIVIDE 20,906,000 BY (20,906,000 + ELLIPSOID ELEV. IN FEET)