

**CERTIFIED RECORD OF LAND CORNER MONUMENTATION**  
**UNION COUNTY, OREGON**

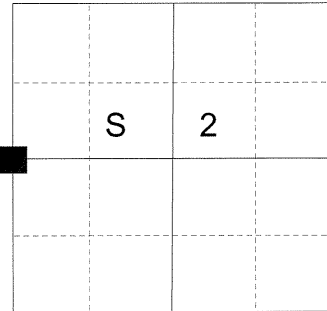
**HISTORY OF ORIGINAL CORNER ESTABLISHED**

Corner originally established by David Thompson under GLO Contract No. 103, dated September 3, 1863. Surveyor General field notes states:

Set post for 1/4 cor in mound of stone.

Corner found by S. B. Morgan in Union County Highway Department survey of Union - High Valley Market Rd. dated 1938.

T 4 S R 40 E C-17



**DESCRIPTION OF CORNER EVIDENCE FOUND:**

None

See survey Number 011-2015

**DESCRIPTION OF MONUMENT AND ACCESSORIES I ESTABLISHED TO PERPETUATE THE ORIGINAL LOCATION OF THIS CORNER:**

At the position determined by survey, I set a 5/8" x 12" copper clad iron rod with a 2 1/2" brass cap marked as shown below 15" in the ground to bedrock. From which:

**NEW BEARING OBJECTS:**

- A 5/8" x 30" iron rod bears North 73°09' East, a distance of 52.90 feet, with a 1 1/2" aluminum cap marked UNION COUNTY SURVEYOR NE RP.
- A 5/8" x 30" iron rod bears South 45°53' East, a distance of 53.60 feet, with a 1 1/2" aluminum cap marked UNION COUNTY SURVEYOR SE RP.
- A 5/8" x 30" iron rod bears South 35°43' West, a distance of 46.05 feet, with a 1 1/2" aluminum cap marked UNION COUNTY SURVEYOR SW RP.
- A 5/8" x 30" iron rod bears North 64°39' West, a distance of 30.30 feet, with a 1 1/2" aluminum cap marked UNION COUNTY SURVEYOR NW RP.

Corner falls +/- 2 feet North of the edge of Haggerty Lane (gravel road).

I hereby certify that this corner was monumented on February 16, 2015.

Witness: Thomas J. Kopp

REGISTERED  
PROFESSIONAL  
LAND SURVEYOR

OREGON  
June 2, 2010  
JEFFREY S. HSU  
83571

Renewal Date: June 30, 2015

UNION COUNTY SURVEYOR

T4S R40E  
1/4

S3 | S2

2015  
OPLS 83571

**UNION COUNTY SURVEYOR**

Date Received 2/25/15

Date Filed 2/26/15

Filed By [Signature]

File Number 064-2015 R

Bearing and distance to the iron pins were determined by GPS observation with a Leica GS-14 unit. Basis of Bearing is as per Survey Number 011-2015

# HORIZONTAL CONTROL DATA

## UNION COUNTY, OREGON

### OREGON STATE PLANE, NORTH ZONE (3601)

STA NAME: 201504

1/4 SECTION CORNER COMMON TO SECTIONS 2 AND 3

TWP. 4 S. RGE. 40 E.

GEODETIC COORD: NAD 83(91)

DATE TIED: February 16, 2015

LAT: 45 ° 14 ' 44.87233 " N

SURVEYOR: RICK G. ROBINSON  
OPLS 2219

LONG: 117 ° 47 ' 17.85648 " W

FIRM: BAGETT, GRIFFITH, & BLACKMAN  
2006 ADAMS AVENUE  
LAGRANDE, OR 97850  
(541) 963-6092

SP. COOR: NAD 83(91)

N: 587425.974 INT FT.

E: 8900364.580 INT FT.

TYPE: GPS

THETA: 1 ° 55 ' 23.175678 "

ORDER: SECOND CLASS: 1

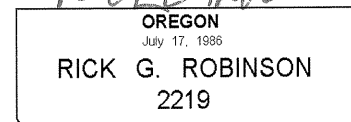
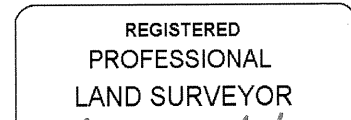

SCALE FACTOR: 0.9998954846

ELEV: 3489.70 US FT.

ELEV: DATUM: NGVD 29

COMMENTS:

2 1/2" Aluminum monument 2 ft. North  
of shoulder of Haggerty Lane



Renewal Date: December 31, 2016

1 METER = 3.280833333... US FEET = 39.37 INCHES

1 METER = 3.280839895 INT'L FEET OR 1 INCH = 2.54 CM

TO CALCULATE ELEVATION FACTOR ( IN THE NORTH AMERICAN CONTINENT)

DIVIDE 20,906,000 BY (20,906,000 + ELLIPSOID ELEV. IN FEET)