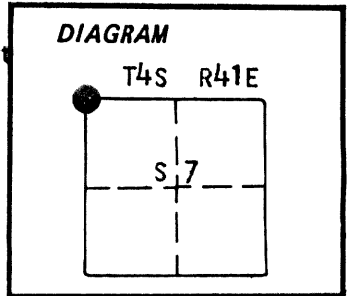


CERTIFIED RECORD OF LAND CORNER MONUMENTATION

History of original corner establishment:

Corner originally established by John H. Stone under GLO contract number 235 dated July 6, 1875. Surveyor General record states:

Set stone 16x12x8 as per instructions for cor to secs 1, 6, 7 and 12



No record of subsequent remonumentation found in county records.

Description of corner evidence found:

NONE

Area has been heavily logged.

UNION COUNTY SURVEYOR

Date Received 10-20-86

Date Filed 10-27-86

By G. LANGRISH, DEPUTY

File No. 247-86 R

See map of survey number ~~29~~³⁰-86 filed in the office of the Union County Surveyor

Description of monument and accessories I established to perpetuate the

original location of this corner: At proportionate position I set a 2 1/2"x30" aluminum pipe with aluminum cap marked as shown 28 inches in the ground, from which:

A 16 inch Ponderosa Pine bears N 65° E, 11.14 feet, marked T4S R41E S6 BT.

An 11 inch Douglas Fir bears S 37° E, 71.55 feet, marked T4S R41E S 7 BT.

A 16 inch Ponderosa Pine bears S 45° W, 11.09 feet, marked T4S R40E S12 BT.

A 15 inch Ponderosa Pine bears N 26° W, 37.35 feet, marked T4S R40E S1 BT.

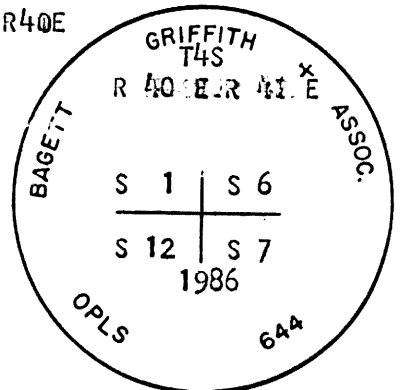
Set a steel fence post approximately 5 feet North with a 54-9 sign attached.

Corner set 8/20/86

Witness: Greg Blackman, Rick Robinson

REGISTERED PROFESSIONAL LAND SURVEYOR

OREGON
JULY 10, 1964
DUANE I. GRIFFITH
644



Brass washer marked OPLS 644 nailed to BT blaze. Used steel tape and magnetic compass with 20° East declination. Distances to the BTs are to a 50d spike set in right side of tree when facing tree, unless otherwise stated.

Office of..... County of.....
State of....., I hereby certify that the within instrument was filed in this office
for record on the..... day of....., 19.....

..... by
(COUNTY OFFICIAL) (DEPUTY)

CERTIFIED RECORD OF LAND CORNER MONUMENTATION

HISTORY OF ORIGINAL CORNER ESTABLISHED:

Corner originally established by John H. Stone under GLO contract number 235, dated July 6, 1875. Surveyor General record states:

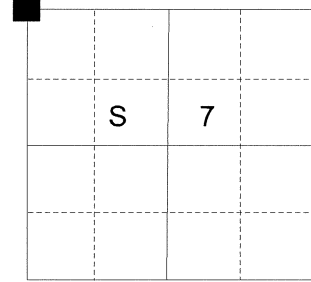
Set stone 16x12x8 as per instructions for cor to secs 1 and 12

Corner established at proportionate position by Duane Griffith in survey 30-86. Union County Monumentation Record 247-86R states:

At the proportionate position I set a 2 1/2"x30" aluminum pipe with aluminum cap marked as shown, 28 inches in the ground, from which:

- A 16 inch Ponderosa Pine bears N 65° E, 11.14 feet, marked T4S R41E S6 BT.
- A 11 inch Douglas Fir bears S 37° E, 71.55 feet, marked T4S R41E S7 BT.
- A 16 inch Ponderosa Pine bears S 45° W, 11.09 feet, marked T4S R40E S12 BT.
- A 15 inch Ponderosa Pine bears N 26° W, 37.35 feet, marked T4S R40E S1 BT.

T 4 S R 41 E E-01



DESCRIPTION OF CORNER EVIDENCE FOUND:

Found a 2 1/2" aluminum pipe with a 2 1/2" aluminum cap, 4" above ground in collar of stone 2 1/2' diameter, from which:

- A 24" Ponderosa Pine Snag bears N 65° E, a distance of 11.14 feet, with a healed blaze.
- A 18" tree stump hole bears N 26° W, a distance of 37.35 feet, tree is dead and down with healed blaze visible.

DESCRIPTION OF MONUMENT AND ACCESSORIES I ESTABLISHED

TO PERPETUATE THE ORIGINAL LOCATION OF THIS CORNER:

From the aluminum pipe monument

NEW BEARING OBJECTS:

- A 8 inch Ponderosa Pine bears N 46° E, a distance of 6.35 feet, marked T4S R41E S6 BT.
- A 7 inch Ponderosa Pine bears S 29° E, a distance of 47.95 feet, marked T4S R41E S7 BT.
- A 7 inch Ponderosa Pine bears S 11° W, a distance of 41.55 feet, marked T4S R40E S12 BT.
- A 7 inch Ponderosa Pine bears N 73° W, a distance of 11.00 feet, marked T4S R40E S1 BT.

I hereby certify that the corner was perpetuated on October 21, 2014.

Witness: Thomas J. Kopp

REGISTERED
PROFESSIONAL
LAND SURVEYOR



OREGON
June 2, 2010
JEFFREY S. HSU
83571

Renewal Date: June 30, 2015

BAGETT - GRIFFITH & ASSOC

T4S
R40E R41E

S1	S6
S12	S7

1986

OPLS 644

UNION COUNTY
SURVEYOR

Date Received 10/30/14

Date Filed 10/30/14

Filed By H. H. Griffin

File Number 058-2014R

I used a steel tape and magnetic compass in the establishment of the new accessory. I used 16° East declination, the distances are to a 60d spike driven into the right side of the root crown of the new bearing tree. A brass washer marked OPLS 83571 is attached to the BT blaze of the new bearing trees.

HORIZONTAL CONTROL DATA

UNION COUNTY, OREGON

OREGON STATE PLANE, NORTH ZONE (3601)

STA NAME: 201428

SECTION CORNER COMMON TO SECTIONS 1, 12, 6 AND 7

TWP. 4 N. RGE. 40 & 41 E.

GEODETIC COORD: NAD 83(91)

DATE TIED: October 30, 2014

LAT: 45 ° 14 ' 16.63981 " N

SURVEYOR: RICK G. ROBINSON
OPLS 2219

LONG: 117 ° 44 ' 49.56519 " W

FIRM: BAGETT, GRIFFITH, & BLACKMAN
2006 ADAMS AVENUE
LAGRANDE, OR 97850
(541) 963-6092

SP. COOR: NAD 83(91)

N: 584927.161 INT FT.

E: 8911064.864 INT FT.

TYPE: GPS

THETA: 1 ° 57 ' 8.34178645 "

ORDER: SECOND CLASS: 1


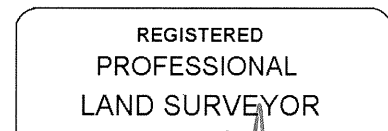
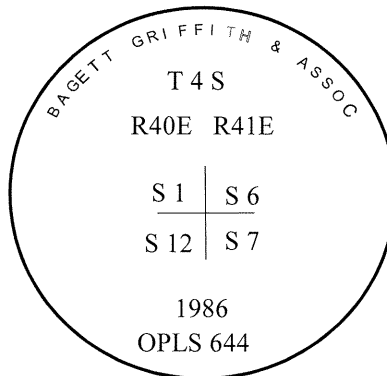
SCALE FACTOR: 0.9998953103

ELEV: 4124.70 US FT.

ELEV: DATUM: NGVD 29

COMMENTS:

2 ½" aluminum monument set in
Collar of stone



Renewal Date: December 31, 2014

1 METER = 3.2808333333... US FEET = 39.37 INCHES

1 METER = 3.280839895 INT'L FEET OR 1 INCH = 2.54 CM

TO CALCULATE ELEVATION FACTOR (IN THE NORTH AMERICAN CONTINENT)

DIVIDE 20,906,000 BY (20,906,000 + ELLIPSOID ELEV. IN FEET)