

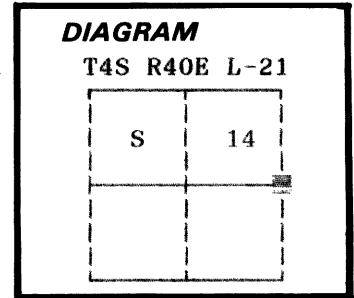
UNION COUNTY
CERTIFIED RECORD OF LAND CORNER MONUMENTATION

History of original corner establishment:

Corner originally established by John Stone under GLO Contract Number 235, dated July 6, 1875. Surveyor General record states: Set stone 12" x 10" x 8" for ¼ sec. corner

FROM WHICH:

A Pine 20 in. diameter bears N 30° W, 28 lks. dist.
 A Pine 18 in. diameter bears S 13° E, 37 lks. dist.



No record of subsequent monumentation found in Union County survey records.

Description of corner evidence found:

Found a 39 inch diameter Douglas Fir dead and standing, opened blaze BT scribes visible. Tree is unrecorded, in my opinion I believe that this tree was taken by J. L. Curtis on Survey number 162 of the Old Book of Surveys page 287 in 1892. He did not record the tree, nor can I find any information from adjacent surveys on this tree.

Description of monument and accessories I established to perpetuate the

original location of this corner:


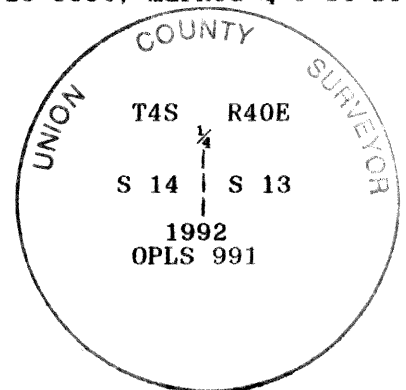
At the intersection of a line 79.2 feet distant (1.2 ch.) and parallel with PETERS CREEK and a line established by the direction of the face of the blaze on the unrecorded blaze tree, I set a 2½ x 30 in. aluminum pipe with aluminum cap marked as shown 20 inches in the ground, from which;

New Bearing Trees;


- A 8" diameter Douglas Fir bears N 26° E, a distance of 19.98 feet, marked X BT
- A 13" diameter Douglas Fir bears S 75° E, a distance of 32.90 feet, marked ¼ S13 BT
- A 10" diameter Douglas Fir bears S 33° E, a distance of 33.21 feet, marked X BT
- An 11" diameter Ponderosa Pine bears N 19° W, a distance of 62.23 feet, marked ¼ S 14 BT

I hereby certify that the above corner point was perpetuated as hereon described on June 9, 1992.

Witnesses: Greg Blackman Jr. and Jeff Petersen



Gregory T. Blackman



I used a steel tape and magnetic compass in the establishment of new accessories. I used 17° East magnetic declination and the distances are to a 50d spike driven in the right side of the root crown. I attached a brass washer marked OPLS 991 to the BT blaze.

UNION COUNTY
 SURVEYOR

Date Received 6/19/92
 Date Filed 6-19-92
 By R. ROBINSON, DEPUTY
 File No. 043-1992R