

55-69A

CERTIFIED RECORD OF LAND CORNER MONUMENTATION

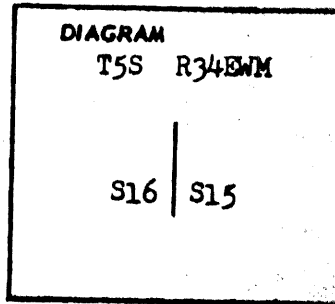
28

L-13

History of original corner establishment:


Original survey by General Land Office contract survey.

The original notes read; Set a post from which;  
A pine 5" in diam bears S21°W 24 lks dist marked  $\frac{1}{4}$ SBT  
A pine 5" in diam bears S21°E 64 lks dist marked  $\frac{1}{4}$ SBT



Description of corner evidence found:

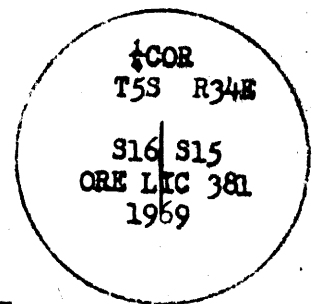
Found- A black pine 14" in diam bears S21°W 24 lks in good condition.



Description of monument and accessories I established to perpetuate the original location of this corner

At the position of the corner I set a 2" galvanized pipe 30" long with a bronze cap on top and 8" plate welded to bottom. The pipe set to a depth of 12" and backfilled with stone and soil and raised a stone monument.

I stamped the disk



From the corner the original bearing tree is;  
A black pine 14" in diam bears S21°W.  
I set a new bearing tree as follows; A black pine 15" in diam bears S64°E 75.9 ft. measured from center of tree and marked with a scribe  $\frac{1}{4}$ SBT;  
I set a steel fence post with USFS sign 54-4 attached. National Forest boundary signs were placed on the post indicating National Forest land to South and West. USFS bearing tree signs were placed on bearing trees shoulder high facing the corner.

Office of County surveyor..... County of Union  
State of Oregon....., I hereby certify that the within instrument was filed in this office  
for record on the 10 day of Sept. 1959, at 10 o'clock P.M., (signed)  
Co. surveyor..... by *James G. Voelz*  
(COUNTY OFFICIAL) (SURVEYOR)

UNION COUNTY SURVEYOR

Date Received \_\_\_\_\_

Date Filed \_\_\_\_\_

By \_\_\_\_\_

File No. 576-84B