

56-654

CERTIFIED RECORD OF LAND CORNER MONUMENTATION

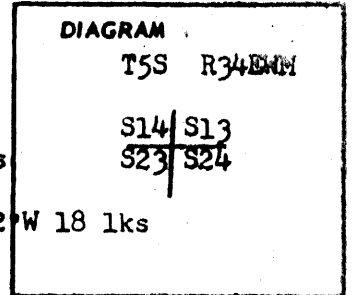
49

N-21

History of original corner establishment:

Original survey by General Land Office by contract survey.

The original notes read; Set post to corner for Section 13,14,23,24 from which ; A pine 10" in diam bears N47°E 39 lks dist marked T5S R34E S13BT; A pine 5" in diam bears S25°E 46 lks dist marked T5S R34E S24BT. A pine 5" in diam bears S22°W 18 lks dist marked T5S R34E S23BT; A pine 5" in diam bears N57°W 41 lks dist marked T5S R34E S14BT;



Description of corner evidence found:

Found a snag 13" in diam bears N47°E with scribe visible.
A pine 11" in diam bears S25°E 46 lks dist with scribe visible and in good condition.
(found the original post)

REGISTERED
OREGON
LAND SURVEYOR

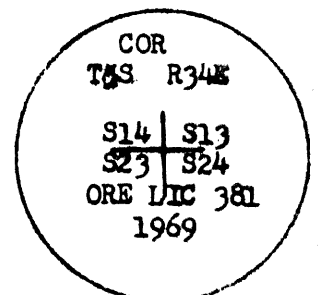
James G. Voelz

MAY 4, 1958
JAMES G. VOELZ
381

Description of monument and accessories established to perpetuate the original location of this corner

At the position of the corner I set a 2" galvanized pipe 30" long with bronze cap on top and a 8" plate welded to bottom. The pipe set to a depth of 20" and backfilled with stone and soil and set stone around pipe.

I stamped the disk



From the monument the original bearing tree is;

A pine 11" in diam bears S25°E 46 lks dist.

I set new bearing trees as follows;

A black pine 11" in diam bears N59°W 8.4 ft. dist marked T5S R34E S14BT;

A black pine 6" in diam bears N47°E 10.8 ft. dist marked T5S R34E S13BT;

A black pine 7" in diam bears S40°W 4.8 ft. dist marked T5S R34E S23BT;

(trees measured to centers and marked by scribe)

I set a steel fence post with USFS sign 54-4 attached. National Forest boundary sign was placed on the post indicating National Forest Land to South. USFS bearing tree signs were placed on the trees shoulder high facing the corner.

Office of County Surveyor County of Union

State of Oregon I hereby certify that the within instrument was filed in this office for record on the 10 day of Sept. 1969 at 11 o'clock P. m. (signed)

Co surveyor
(COUNTY OFFICIAL)

by

J. G. Voelz

UNION COUNTY
SURVEYOR

Date Received _____

Date Filed _____

By _____

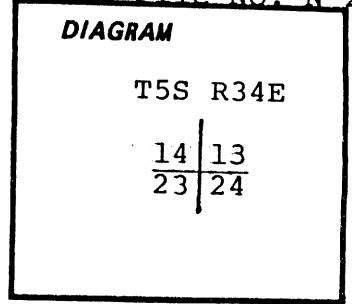
File No. 595-84R

CERTIFIED RECORD OF LAND CORNER MONUMENTATION

History of original corner establishment:

The original subdivision of T5S, R34 E, was by Rufus S. Moore under Contract No 451, approved Feb. 1, 1884. He set a post, from which a 10" Pine bears N47°E, 39 lks., a 5" Pine bears S25°E, 46 lks., a 5" Pine bears S22°W, 18 lks., and a 5" Pine bears N57°W, 41 lks.

Index File No. N-21



Description of corner evidence found:

Found 3" brass cap on 2" iron pipe rising 6" above ground. Cap is stamped; Steel fence post 3.0 ft. north of corner.

COR	
T5S R34E	
S14	S13
S23	S24
ORE LIC 381	

Bearing trees found:

- A 14" L. Pine bears N50°E, 27.0 ft., scribed (T5S R34E S13) 1969
- An 11" Pine, dead & down, bears S25°E, 30.4 ft., scribed (T5S R34E BT)
- An 11" Pine, dead standing, bears N59°W, 8.4 ft. (T5S R34E S14) (BT).
- A 6" Pine, dead & down, bears N47°E, 10.8 ft. (T5S R34E S13) (BT).
- A 7" Pine, dead & down, bears S40°W, 4.8 ft. (T5S R34E S25) (BT).

Corner by LS 381 recorded on document #595-84R with the Union Co. Surveyor.

Description of monument and accessories established to perpetuate the original location of this corner:

Cleared fallen trees from area.

New BT's:

- A 6" L. Pine bears N13 1/4°W, 30.0 ft., blazed & scribed T5S R34E S14 BT.
- A 6" L. Pine bears N46°E, 34.7 ft., blazed & scribed T5S R34E S13 BT.
- A 5" L. Pine bears S25.5°E, 15.8 ft., blazed & scribed T5S R34E S24 BT.
- A 6" L. Pine bears S86 3/4°W, 22.2 ft., blazed & scribed T5S R34E S23 BT.

Brass LS 1844 disc in lower end of blazes. Painted blazes and attached signs as per Standard Specifications for Cadastral Surveys, USFS Region 6, March 1982.

Compass Declination: 19 3/4°E

Witness: Duane Scott

Corner is found 35 ft. east of Road 5160-196 and 300 ft. south of Fly Creek.

I hereby certify the above described corner monument and/or accessories was established as described in June of 1984.



Office of..... County of.....
 State of....., I hereby certify that the within instrument was filed in this office
 for record on the..... day of....., 19.....
 by
 (COUNTY OFFICIAL) (DEPUTY)

UNION COUNTY SURVEYOR	
Date Received	<u>10-17-84</u>
Date Filed	<u>10-24-84</u>
	<u>G. LANGLITZ DEPUTY</u>
File No.	<u>948-84 R</u>