

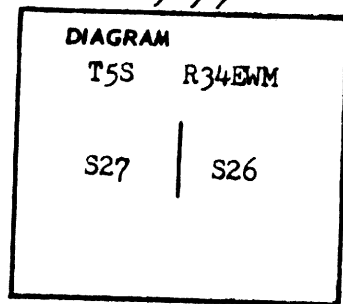
77-69A

CERTIFIED RECORD OF LAND CORNER MONUMENTATION

C9

History of original corner establishment:

Original survey by General Land Office contract survey. The original notes state.  
Set a basalt stone 15x13x11 with  $\frac{1}{4}$  on West face from which  
A pine 32" in diam bears N16°E 103 lks dist marked  $\frac{1}{4}$  SBT.  
A pine 45" in diam bears N51°W 99 lks dist marked  $\frac{1}{4}$  SBT.



Description of corner evidence found:

Found a 40" pine N51°W 99 lks with blaze and tree in good condition. Scribe visible.  
Found a pine 27" in diam at N16°E. Tree has old blaze scar which we did not open.  
Found stone with scribe  $\frac{1}{4}$  on face.

REGISTERED  
**OREGON**  
LAND SURVEYOR

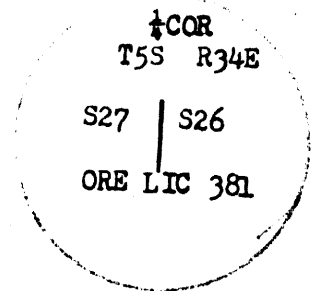
*James G. Voelz*

MAY 4, 1966  
**JAMES G. VOELZ**  
**381**

Description of monument and accessories I established to perpetuate the original location of this corner

At the position of the corner set a 2" galvanized pipe 30" long with bronze cap on top and 8" plate welded to bottom. Set the marked stone by the pipe.

I stamped the disk



From the monument the original bearing trees are;  
A pine 40" in diam bears N51°W 99 lks dist.  
A pine 27" in diam bears N16°E 103 lks dist.  
I set a steel fence post with USFS sign 54-4 attached.  
USFS bearing tree signs were placed on bearing trees shoulder high facing the corner.

Office of ..... County surveyor ..... County of. UNION

State of Oregon

....., I hereby certify that the within instrument was filed in this office for record on the 15 day of Sept. 1969, at 8 o'clock A.M. (signed)

County surveyor  
(COUNTY OFFICIAL)

*James G. Voelz*  
DEPUTY

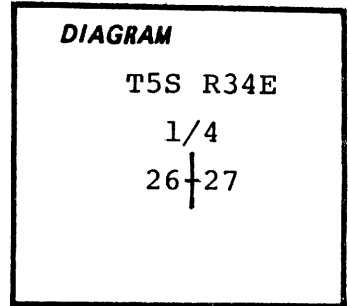
<b>UNION COUNTY</b> <b>SURVEYOR</b>	
Date Received	_____
Date Filed	_____
By	_____
File No.	600-84R

CERTIFIED RECORD OF LAND CORNER MONUMENTATION

Index File No. T-17

History of original corner establishment:

The original subdivision of T4S, R34E was by Rufus S. Moore under Contract No. 451, approved Feb. 1, 1884. Set a stone 15x13x11, from which 32" Pine bears N16°E, 103 lks. and a 45" Pine bears N51°W, 99 lks.



Description of corner evidence found:

Found 3" brass cap on 2" iron pipe rising 22" above ground in rock mound.

Cap stamped;

1/4 COR  
T5S R34E

Found steel fence post 3.0 ft. north.

S26 | S27

ORE LIC 381  
1969

Bearing trees found:

- A 38.5" P. Pine bears N60°W, 65.8 ft., healed blaze.  
(Recorded bearing & dist.: N51°W, 99 lks.)
- A 27.5" P. Pine bears N16°E, 69.0 ft., healed blaze.

Northwest bearing tree was 45" in original notes, 40" in 1969 notes by LS 381, now measures 38.5" diameter.

Corner by LS 381 recorded on document #600-84R with Union Co. Surveyor.

Description of monument and accessories established to perpetuate the original location of this corner:

Rebuilt rock mound.

Painted blazes and attached signs as per Standard Specifications for Cadastral Surveys, USFS Region 6, March 1982.

Compass Declination: 19 3/4°E

Witness: Duane Scott

Corner is found 500 ft. north of Road 5160-196 and 600 ft. east of Road 5160-212.

I hereby certify the above described corner monument and/or accessories was established as described in June of 1984.

**UNION COUNTY  
SURVEYOR**

---

Date Received 10-17-84

Date Filed 10-24-84

By G. LANGLITZ, DEPUTY

File No. 965-84R

REGISTERED  
PROFESSIONAL  
LAND SURVEYOR

*David E. Scott*

OREGON  
JULY 13, 1979  
DAVID E. SCOTT  
1844

Office of..... County of.....  
State of....., I hereby certify that the within instrument was filed in this office  
for record on the..... day of....., 19.....

..... by .....  
(COUNTY OFFICIAL) (DEPUTY)