

76-69A

CERTIFIED RECORD OF LAND CORNER MONUMENTATION

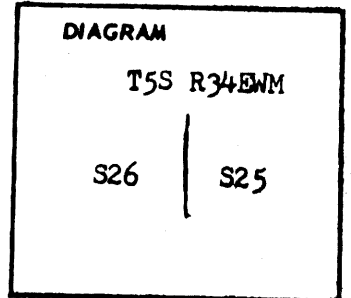
68

History of original corner establishment:

Original survey by General Land Office contract survey 1882

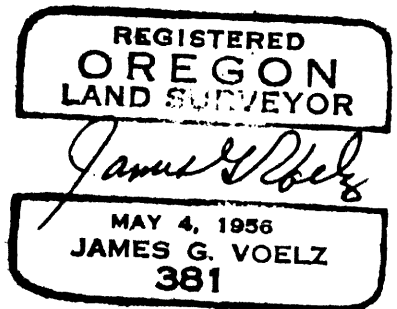
The original notes state; Set a basalt stone 18x8x5 with  $\frac{1}{4}$  on W side from which;

A pine 36" in diam bears S35°W 123 lks dist marked  $\frac{1}{4}$  SBT  
A pine 16" in diam bears N46°E 83 lks dist.



Description of corner evidence found:

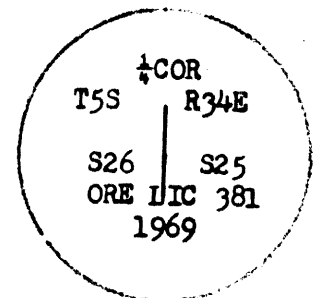
Found a 19" pine with scribe in section 25. Pine in good condition.



Description of monument and accessories I established to perpetuate the original location of this corner

At the position of the corner I set a 2" galvanized pipe 30" long with bronze cap on top and 8" plate welded to bottom. Pipe set to a depth of 14" and backfilled with stone and soil and raised a stone monument.

I stamped the disk



From the monument the original bearing tree is;

A pine 19" in diam bears N46°E 83 lks dist.

I set a new bearing tree as follows;

A pine 10" in diam bears S18°W 104.9 ft. dist marked with scribe  $\frac{1}{4}$  SBT. Distance measured to center of tree. I set a steel fence post with USFS sign 544 attached. USFS bearing tree sign were placed on the bearing trees shoulder high facing the corner.

Office of ..... County surveyor ..... County of ..... Union

State of ..... Oregon ..... I hereby certify that the within instrument was filed in this office

for record on the 14 day of Sept 1969 at 11 o'clock A.M. (signed)

..... Co. surveyor ..... by *J. Voelz* (DEPUTY)

**UNION COUNTY SURVEYOR**

Date Received \_\_\_\_\_

Date Filed \_\_\_\_\_

By \_\_\_\_\_

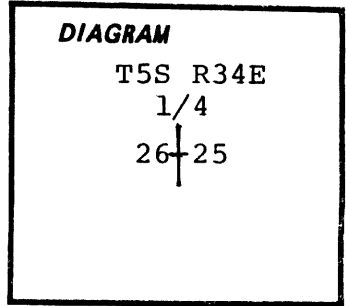
File No. 601-84R

CERTIFIED RECORD OF LAND CORNER MONUMENTATION

Index File No. T-21

History of original corner establishment:

The original subdivision of T5S, R34E was by Rufus S. Moore under Contract No. 451, approved Feb. 1, 1884. He set a stone 18x8x5, from which a 16" Pine bears N46°E, 83 lks., and a 36" Pine bears S35°W, 123 lks.



Description of corner evidence found:

Found a 3" brass cap on 2" iron pipe rising 21" in large rock mound. Cap stamped: Steel fence post 3.0 ft. north of corner. Found one BT: A 19" P. Pine bears N46°E, 55.3 ft., healed blaze.

1/4 COR  
T5S R34E  
S26—|—S25  
ORE LIC 381  
1969

Corner by LS 381 is recorded on document #601-84R with the Union County Surveyor.

Description of monument and accessories | established to perpetuate the original location of this corner:

Set one BT;  
A 9" P. Pine bears S65.5°W, 104.3 ft., blazed & scribed: 1/4 S26 BT.

Brass LS 1844 disc in lower end of blazes. Painted Blazes and attached signs as per Standard Specifications for Cadastral Surveys, USFS Region 6, March 1982.

Compass Declination: 19 3/4°E                      Witness: Duane Scott

Corner is found 140 ft. east of Road 5160-205 in large clearing between road and Lookout Creek, on east slope.

I hereby certify the above described corner monument and/or accessories was established as described in June of 1984.

**UNION COUNTY SURVEYOR**

---

Date Received 10-17-84

Date Filed 10-24-84

By G. LANGLITZ, DEPUTY

File No. 967-84 R

REGISTERED PROFESSIONAL LAND SURVEYOR

*David E. Scott*

OREGON  
JULY 13, 1979  
DAVID E. SCOTT  
1844

Office of..... County of.....  
State of....., I hereby certify that the within instrument was filed in this office for record on the..... day of....., 19.....  
..... by .....  
(COUNTY OFFICIAL) (DEPUTY)