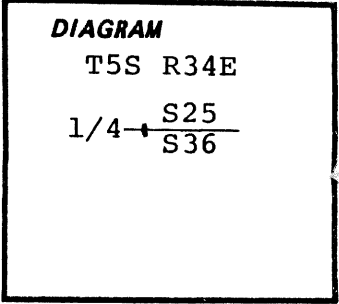


CERTIFIED RECORD OF LAND CORNER MONUMENTATION

Index File No. V-23

History of original corner establishment:

The original subdivision of T5S, R34E was by Rufus S. Moore under Contract No. 451, approved Feb. 1, 1884. He set a stone 14x10x5, from which a 32" Pine bears N40°E, 52 lks. and a 50" Pine bears S32°W, 79 lks.



Description of corner evidence found:

Found stone 14x10x6, marked "1/4".

Bearing trees found:

- A 32" P. Pine snag 20 ft. tall bears N40°E, 34.3 ft., blaze pitched over.
- A 54" stump 32" high, scribed "BT", bears 32°W, 52 ft. (Measured to blaze).

Description of monument and accessories | established to perpetuate the original location of this corner:

T5S R34E

At location of stone, set 2.5" aluminum cap on 2 3/8"x30" aluminum pipe, 7" above ground, stamped;

1/4 $\frac{S 25}{S 36}$

New BT's:

RLS 1844
1984

- A 6" P. Pine bears S49°W, 39.8 ft., blazed & scribed: 1/4 S36 BT.
- A 5.5" P. Pine bears N31.5°E, 37.2 ft., blazed & scribed: 1/4 S25 BT.

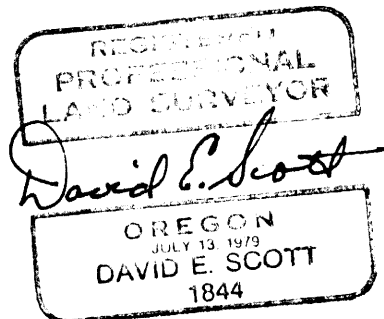
Brass LS 1844 disc in lower end of blaze. Painted blazes and attached signs as per Standard Specifications for Cadastral Surveys, USFS Region 6, March 1982.

Compass Declination: 19 3/4°E

Witness: Duane Scott

Corner is found 7 ft. south of the fence, 1400 ft. east of road 5166. About 250 ft. north of Toad 5160-198.

I hereby certify the above described corner monument and/or accessories was established as described on June 23, 1984.



Office of..... County of.....
 State of..... I hereby certify that the within instrument was filed in this office
 for record on the..... day of....., 19.....

(COUNTY OFFICIAL)

(DEPUTY)

UNION COUNTY SURVEYOR
Date Received <u>10-17-84</u>
Date Filed <u>10-24-84</u> <small>☆ GPO-798-276</small>
By <u>G. LANGLITZ, DEPUTY</u>
File No. <u>975-84 R</u>

CERTIFIED RECORD OF LAND CORNER MONUMENTATION

History of original corner establishment:

Corner originally established by Rufus S. Moore, U.S. Deputy Surveyor, under GLO contract No. 451 dated June 12, 1882. Surveyor General records state:

Set a basalt stone 14x10x5 – 10 ins in ground for 1/4 sec cor marked 1/4 S on N face. From which:

- A pine, 32 ins. in dia. bears N40°E, 52 lks. dist., marked 1/4 S B T.
- A pine, 50 ins. in dia. bears S32°W, 79 lks. dist., marked 1/4 S B T.

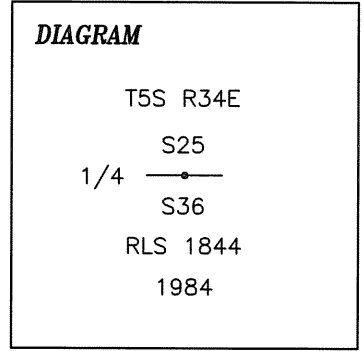
In 1984 David E. Scott, PLS 1844, found a stone 14x10x6 marked 1/4. From which:

- A 32" P. Pine snag 20 ft. tall bears N40°E, 34.3 ft., blaze pitched over.
- A 54" stump 32" high scribed BT, bears S32°W, 52 ft., measured to blaze.

At location of stone, Scott set a 2 1/2" aluminum cap on a 2 3/8"x30" aluminum pipe, 7" above ground, stamped as shown in Corner Diagram, from which:

- A 6" P. Pine bears S49°W, 39.8 ft., blazed and scribed 1/4 S36 BT.
- A 5 1/2" P. Pine bears N31 1/2°E, 37.2 ft., blazed and scribed 1/4 S25 BT.

V-23



Description of corner evidence found:

Found 2 1/2" diameter aluminum cap on 2 3/8"x30" aluminum pipe, 7" above ground. Steel fence post 3.7' West of corner monument with 54-2 and 54-4 signs. Area burned by Fly Fire in 2005. All 1882 and 1984 bearing trees are now stumpholes.

Description of monument and accessories I established to perpetuate the original location of this corner:

Build stone mound around corner monument. Most trees in area are dead.

New accessories:

- A 2" aluminum cap on 5/8"x30" rebar bears N26°E, 20.7' in stone mound.
- A Ponderosa Pine 15" in diameter bears S4°E, 47.9' scribed 1/4 S36 BT.
- A Ponderosa Pine 10" in diameter bears S54°W, 40.8' scribed X BT.
- A 2" aluminum cap on 5/8"x30" rebar bears N25°W, 17.3' in stone mound.

Aluminum caps are marked as shown on Typical Cap below.

New bearing trees have 54-3 and 54-9 signs attached, a brass washer stamped PLS 2672 nailed between the B and T on the lower face, and a 6" red painted band. Bearing tree faces are also painted red. The distance is measured to a 60d spike in the right side center of the bearing trees.

Geodetic Coordinates (NAD83):

N 45°05'42.30"
W 118°29'46.42"

Geodetic coordinates were obtained from a Trimble Geo-Explorer mapping grade GPS receiver and have been differentially corrected.

Date: August 24, 2006
Declination: 16 1/2'E
Witnesses: Jeff Lind

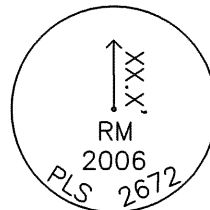
**UNION COUNTY
SURVEYOR**

Date Received 10/16/06

Date Filed 10/21/06

By R. ROBINSON, DEPUTY

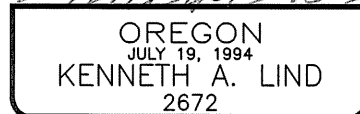
File No. 029-2006R



Typical Cap



Kenneth A. Lind



Renews: 12-31-06

Office of.....County...Surveyor..... County of.....Union.....
State of.....Oregon....., I hereby certify that the within was filed in this office
for record on the..... day of....., 20.....
..... by
(COUNTY OFFICIAL) (DEPUTY)