

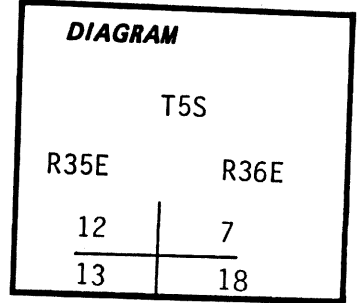
CERTIFIED RECORD OF LAND CORNER MONUMENTATION

Index File No. J-1

**History of original corner establishment:**

In 1881 under GLO Contract No. 397, J. Cooper set post 4½ ft. long, 4 ins. square 24 ins. in ground on south hillside 50 ft. above brook near ledge of rock for cor. to secs. 7, 12, 13 and 18 marked: T5S S7 on N.E., R36E S18 on S.E., R35E S13 on S.W. and S12 on N.W. faces with 4 notches on the south and 2 notches on the north edges.

- A Pine 3 ft. diam. bears S51° W 52 lks.  
Distance marked T5S R35E S13 BT.
- A Pine 4 ft. diam. bears N81° W 64 lks.  
Distance marked T5S R35E S12 BT.



**Description of corner evidence found:**

Found 40" P. Pine stump with visible foot blaze and "BT" for S.W. BT. Found 48" P. Pine stump partially rotted with visible foot blaze and "BT". Established a point at record distance from both stumps for corner location.

Could find no evidence of original post.

**Description of monument and accessories established to perpetuate the original location of this corner:**

At established point for corner location set 2½"x30" galvanized pipe with brass cap stamped:

Set pipe 24" in ground with mound of stone and dirt to cap.

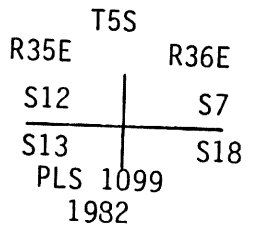
BT's

**Original Stumps:**

- The SW stump bears S50°W, 34.3 ft.
- The NW BT stump bears N81°W, 42.2 ft.

**New Bearing Trees:**

- A Ponderosa Pine 13" dia. bears N85½°W, 30.9 ft., scribed T5S, R35E S12 BT.
- A Ponderosa Pine 12" dia. bears S14°W, 17.8 ft., scribed T5S, R35E S13 BT.
- A Ponderosa Pine 20" dia. bears S41°E, 53.6 ft., scribed T5S, R36E S18 BT.
- A Ponderosa Pine 13" dia. bears N53°E, 79.0 ft., scribed T5S, R36E S7 BT.

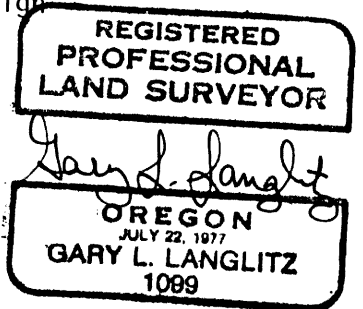


Attached signs and painted trees per Standard Specifications for Cadastral Surveys, U.S.F.S., Region 6, October, 1979. Attached 54-4 sign to metal post 5 ft. south of corner.

Corner falls on steep south slope approx. 120 ft. north of bottom of draw course east. Also 10 ft. west of small rock outcropping. Old logging road runs up draw from main road along Grande Ronde River. Corner falls about 600 ft. up draw from main road.

Compass Declination: 19° E  
Witnesses: R. Orton R. Scott  
G. Wagoner

I hereby certify the above described corner monument and/or accessories was established on 8/12/82.



Office of.....Surveyor..... County of.....Union.....  
State of.....Oregon....., I hereby certify that the within instrument was filed in this office  
for record on the...4... day of...OCTOBER... 1982.

.....Howard L. Perry..... by Gary L. Langlitz.....  
(COUNTY OFFICIAL) (DEPUTY)

<b>CLATSOP COUNTY SURVEYOR</b>	
Received _____	
★ GPO—798-276	
Date Filed _____	
By _____	
File No. <u>632-84R</u>	