

64-69A

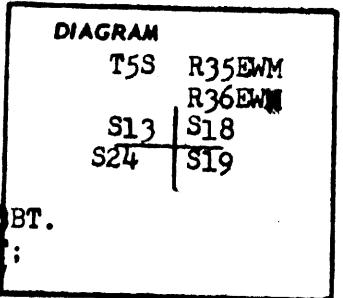
57

CERTIFIED RECORD OF LAND CORNER MONUMENTATION

History of original corner establishment:

Original survey by General Land Office contract survey 1882

The original notes state; Set a post from which;
A pine 40" in diam bears S75°W 35 lks dist marked T5S R35E S24BT.
A pine 7 ins in diam bears N11°E 62 lks dist marked T5S R35E S18BT.
A pine 20" in diam bears S55°E 96 lks dist marked T5S R36E S19BT;
A pine 7" in diam bears N25°W 60 lks dist marked T5S R35E S13BT



1
N-25

Description of corner evidence found:

Section 13 found a slab with scribe visible;
Section 18 found a slab with scribe visible;
A pine snag bears S75°W 35 lks dist with scribe visible.;
A pine snag bears S55°E 96 lks dist with scribe visible.

REGISTERED
OREGON
LAND SURVEYOR

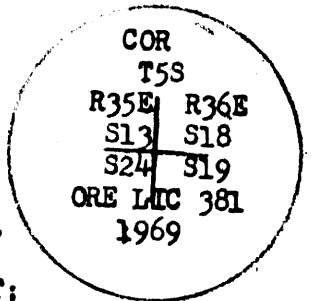
James G. Voelz

MAY 4, 1968
DAMES G. VOELZ
381

Description of monument and accessories established to perpetuate the original location of this corner

At the position of the corner I set a 2" galvanized pipe 30" long with bronze cap on top and 8" plate welded to bottom. The pipe set to a depth of 30" and back fill with stone and soil.

I stamped the disk



None of the original bearing trees are in satisfactory condition.

The new trees from the monument are as follows;
A fir 13" in diam bears N27°E 27.2 ft. dist marked T5S R36E S18BT;
A fir 9" in diam bears S60°E 35.2 ft. dist marked T5S R36E S19BT;
A pine 6" in diam bears S57°W 17.6 ft. dist marked T5S R35E S24BT;
A fir 11" in diam bears N33°W 42ft. dist marked T5S R35E S13BT;

Distance is measured to center of trees and marked with scribe.
I set a steel fence post with USFS sign 54-4 attached. National Forest Boundary sign was placed on the post indicating National Forest Land North. USFS bearing tree sign were placed on the bearing trees shoulder high facing the monument.

Office of County surveyor County of Union

State of Oregon, I hereby certify that the within instrument was filed in this office for record on the 12 day of Sept, 1969, at 3 o'clock P.M. (signed) James G. Voelz (COUNTY OFFICIAL)

UNION COUNTY SURVEYOR

Date Received _____

Date Filed _____

By _____

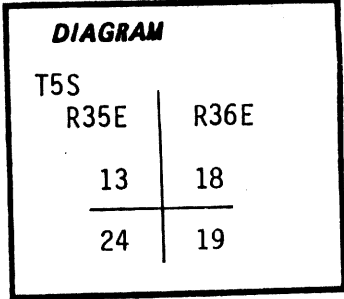
File No. 634-84R

CERTIFIED RECORD OF LAND CORNER MONUMENTATION

Index File No. N-1

History of original corner establishment:

In 1881, under G.L.O. Contract No. 397, J. Cooper set a post 4 ft. long, 4 1/2 ins. square, 24 ins. in the ground on East hillside marked: T5S S18 on N.E., R36E S19 on S.E., R35 S24 on S.W. and S13 on N.W. faces with 3 notches on South and 3 notches on North edges, from which:



A Pine 40" in diam. bears S75°W 35 lks dist. marked T5S R35E S24 BT.

A Pine 7 ins. in diam. bears N11°E 62 lks dist. marked T5S R35E S18 BT.

A Pine 20" in diam. bears S55°E 96 lks. dist marked T5S R36E S19 BT.

A Pine 7" in diam. bears N25°W 60 lks dist marked T5S R35E S13 BT.

Remonumentation by J. Voelz, LS 381, 1969 per Union Co. Records:

Section 13 found a slab with scribe visible;

Section 18 found a slab with scribe visible;

(continued on page 2 of 2 pages)

Description of corner evidence found:

Found 2 1/2" Iron pipe with brass cap stamped:

Dead original Pine snag 35" dia. and 30' tall with visible scribing T5S R35E S24 BT bears S75°W 23.1' with BT tag. A 15" original dead Pine snag 9' tall with visible scribing bears S57°E, 57.6'. Found rotted remains of N.E. BT blaze lying on ground with visible scribing and BT tag. Corner falls on steep east slope 480' West of oiled road. BT established in 1969 - A dead and windblown L.P. Pine 5" diam. bears S57°W 17.6 ft. by JV 1969 with open blaze and scribing. A live 9" White Fir bears S60°E 35.2' by JV 1969 with open blaze and scribing. A live 13" Douglas Fir bears N27°E 27.2' with partially healed over blaze and scribing by JV 1969. A live 14" Douglas Fir bears N33°W, 42' with healed over blaze by JV 1969.

COR

T5S	R35E
S13	S18
S24	S19

ORE LIC 381
1969

Description of monument and accessories established to perpetuate the original location of this corner:

A Doug. Fir 9" dia. bears S77°W 29.4 ft., scribed T5S R35E S24 BT.

Attached brass washer stamped LS 1099 to foot blaze of new BT. Attached signs and painted blazes per Standard Specifications for Cadastral Surveys, U.S.F.S. Region 6, Oct. 1979.

Compass Declination: 19°E

I hereby certify the above described corner monument and/or accessories was established on August 24, 1982.

Witnesses: R. Orton
G. Wagoner
R. Scott



Office of..... Surveyor..... County of..... Union.....
 State of..... Oregon..... I hereby certify that the within instrument was filed in this office
 for record on the... 4... day of... OCTOBER....., 1982
 Howard L. Perry..... by Gary L. Langlitz
 (COUNTY OFFICIAL) (DEPUTY)

UNION COUNTY SURVEYOR

Date Received _____

Date Filed GPO 799-509 _____

By _____

File No. 635-84R

CERTIFIED RECORD OF LAND CORNER MONUMENTATION

N-1

History of original corner establishment:
(cont'd from page 1)

A Pine snag bears S75°W 35 lks dist with scribe visible;
A Pine snag bears S55°E 96 lks dist with scribe visible.
At the position of the corner I set a 2" galvanized pipe 30" long
with bronze cap on top and 8" plate welded to bottom.
The pipe set to a depth of 30" and backfill with stone and soil.
I stamped the disk:

COR
T5S
R35E | R36E
S13 | S18
S24 | S19
ORE LIC 381
1969

None of the original bearing trees are in satisfactory condition.
The new trees from the monument are as follows:

A Fir 13" in diam bears N27°E 27.2 ft. dist. marked T5S R36E S18BT;
A Fir 9" in diam. bears S60°E 35.2 ft. dist. marked T5S R36E S19BT;
A Pine 6" in diam. bears S57°W 17.6 ft. dist. marked T5S R35E S24BT;
A Fir 11" in diam. bears N33°W 42 ft. dist. marked T5S R35E S13BT;

Distance is measured to center of trees and marked with scribe.
I set a steel fence post with USFS sign 54-4 attached. National Forest
Boundary sign was placed on the post indicating National Forest Land. North.
USFS bearing tree sign were placed on the bearing trees shoulder high
facing the monument.

Description of monument and accessories I established to perpetuate the
original location of this corner:

Office of..... County of.....
State of....., I hereby certify that the within instrument was filed in this office
for record on the..... day of....., 19.....
..... by
(COUNTY OFFICIAL) (DEPUTY)

UNION COUNTY
SURVEYOR
Date Received _____
Date Filed ★ GPO-798-276 _____
By _____
File No. 635-84R