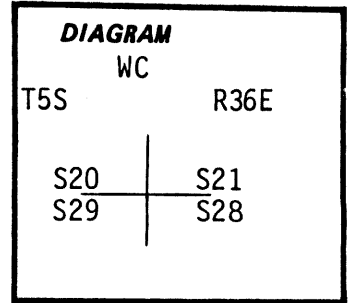


CERTIFIED RECORD OF LAND CORNER MONUMENTATION

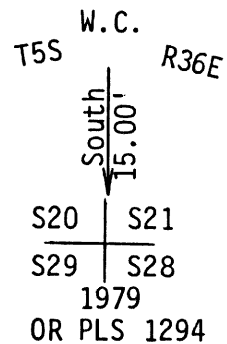
INDEX FILE No. R-9

History of original corner establishment: Corner established in 1882 by H. Gradon, under General Land Office Contract No. 452. Surveyor General's Records state: Set post 4 ft. long 4 in. square, 24 ins. in ground for corner to Secs. 20, 21, 28, 29, marked T5S S21 on NE, R36E, S28 on SE, S29 on SW and S20 on NW faces with 2 notches on the South and 4 notches on the E. edges from which: A Pine 7 ins. in dia. bears N55°E 20 lks. dist. marked T5S R36E S21BT. A Pine 9 ins. in dia. bears S60°E, 25 lks dist. marked T5S R36E S28BT. An Alder 4 ins. in dia. bears S50°W, 26 lks. dist. marked T5S R36E S29BT. A Pine 5 ins. in dia. bears N30°W, 70 lks. dist. marked T5S R36E S20BT.



Description of corner evidence found: Could find no evidence of original corner post. Found 8" dead Pine lying across creek with visible scribing: T5S R36E S21BT. No other BT's could be found. Used record bearing and distance from base of dead original BT to reestablish original corner position.

Description of monument and accessories | established to perpetuate the original location of this corner: The reestablished corner position falls in the creek bed, therefore set 2½"x30" galvanized pipe with brass cap stamped: for witness corner to original corner location. Set pipe 24" in ground with mound of stone to cap. Witness corner is 15 ft. North of original corner position.



Bearing Trees to original corner position:

A Douglas Fir 8" in dia. bears N53°E, 55.0 ft. scribed T5S R36E S21BT.

A Spruce 9" in dia. bears S 3°E, 36.5 ft., scribed T5S R36E S28BT.

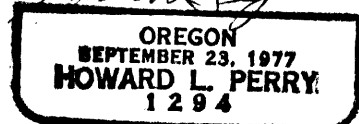

A Spruce 10" in dia. bears S57°W, 44.0 ft. scribed T5S R36E S29BT.

A P. Pine 18" in dia. bears N42°W 65.3 ft. scribed T5S R36E S20BT.

Attached 54-3 and 54-4 signs to all BT's. Attached brass washer stamped LS 1294 to foot blaze of new BT's. Painted blazes and 6" band around all BT's orange. Attached 54-4 sign to metal fence post 5' South of brass cap.

I hereby certify the above corner monument was reestablished as herein described on September 27, 1979.

WITNESSES: R. Orton
D. Allen



Office of.....County Surveyor..... County of.....Union.....
State of.....Oregon....., I hereby certify that the within instrument was filed in this office
for record on the..... day of....., 19..79
..... by
(COUNTY OFFICIAL) (DEPUTY)

UNION COUNTY SURVEYOR	
Date Received _____	☆ GPO—798-276
Date Filed _____	
By _____	
File No. <u>650-84R</u>	