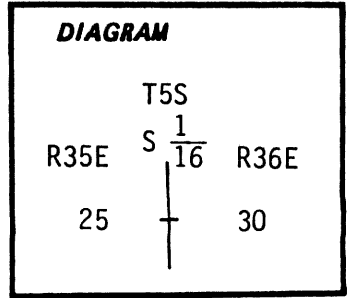


CERTIFIED RECORD OF LAND CORNER MONUMENTATION

Index File No. U-1

History of original corner establishment:

Not established during original survey.



Description of corner evidence found:

None.

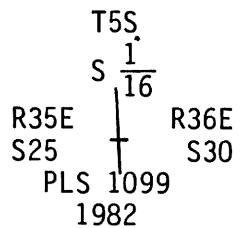
Description of monument and accessories I established to perpetuate the original location of this corner:

Corner position established by survey and proportioning the west line, Section 30. At surveyed point set 2½"x30" galvanized pipe with brass cap stamped:

Set pipe 24" in ground with mound of stone to cap.

Bearing Trees:

- A Pond. Pine 12" dia. bears S29°E 15.0 ft., scribed S 1/16 S30 BT.
- A Pond. Pine 16" dia. bears N59°W 36.95 ft., scribed S 1/16 S25 BT.

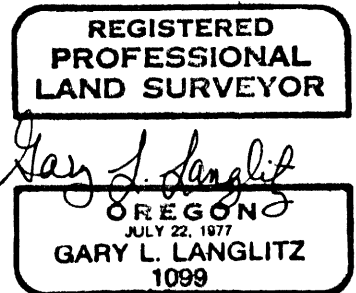


Attached 54-2 and 54-4 signs to metal post 6 ft. north. Attached 54-2 and 54-9 signs to metal post 6 ft. east. Attached signs and painted trees per Standard Specifications for Cadastral Surveys, USFS Region 6, Oct., 1979.

Corner falls 20 ft. west of an old jeep road on a slight SW slope in open timber.

Compass Declination: 19° E

Witnesses: R. Orton
G. Wagoner
R. Scott



Office of.....Surveyor..... County of.....Union.....
 State of.....Oregon....., I hereby certify that the within instrument was filed in this office
 for record on the...4... day of...OCTOBER....., 1982
Howard L. Perry..... by Gary L. Langlitz
 (COUNTY OFFICIAL) (DEPUTY)

Form R6-7100-57 (9/71)

UNION COUNTY SURVEYOR

Date Received _____
GPO 799-509

Date Filed _____

By _____

File No. 654-84R