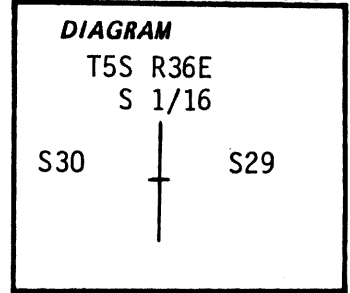


CERTIFIED RECORD OF LAND CORNER MONUMENTATION

History of original corner establishment:

None set

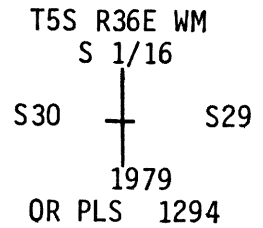
INDEX FILE No. U-5



Description of corner evidence found:


Description of monument and accessories I established to perpetuate the original location of this corner: At surveyed position set 2½"x30" galvanized pipe with brass cap stamped:  
Set pipe 20" in ground with mound of stone to cap:  
From which:  
A P. Pine 10" in dia. bears S75°W, 117.0 ft., scribed S 1/16 S30BT.  
A P. Pine 11" in dia. bears N40°E, 18.4 ft., scribed S 1/16 S29BT.

Attached 54-3 signs to both BT's. Attached brass washer stamped LS 1294 to foot blaze of both BT's. Painted blazes and 6" band around both BT's orange.  
Attached 54-2 and 54-4 signs to metal fence post 5' South of corner.  
Attached 54-2 and 54-9 signs to metal fence post 5' West of corner.



I hereby certify the above corner monument was established as herein described on October 31, 1979.

WITNESSES: R. Orton  
D. Allen



Office of.....County Surveyor..... County of.....Union.....  
State of.....Oregon..... I hereby certify that the within instrument was filed in this office  
for record on the..... day of....., 19.. 79  
..... by .....  
(COUNTY OFFICIAL) (DEPUTY)

**UNION COUNTY SURVEYOR**

Was Received \_\_\_\_\_  
GPO 799 509

Date Filed \_\_\_\_\_

By \_\_\_\_\_

File No. 656-84R