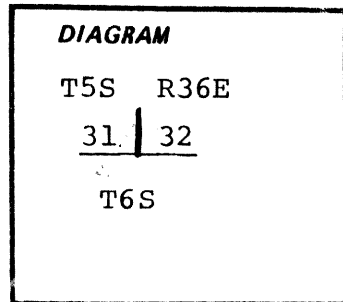


CERTIFIED RECORD OF LAND CORNER MONUMENTATION

Index File No. Z-05

History of original corner establishment: Corner established in 1881 by Jacob C. Cooper under Contract No. 397.



A post was set, from which:
a 3" Pine bears N32°E, 8 lks., and
a 4" Pine bears N71°W, 10 lks.

Description of corner evidence found:
3" brass Cap on 2 3/8" iron pipe rising
10" above ground. No stones available.
Steel fence post 2 ft. east of corner.

Cap is stamped:
COR
T5S R36E
T6S
S31 | S32
S6 |
ORE LIC 381
1970

BT's found:
a dead & down pine, badly decayed, bears N71°W,
8 lks., blaze, scribing faintly visible.
a dead & down pine 10" diam. bears N32°E, 8 lks.,
blaze & scribing visible: T5S R36E S32
10" D. Fir, good condition, bears N60°W, 13.2 ft., open blaze,
scribing visible: T5S R36E S31.
13" D. Fir, good condition, bears N68°E, 17.7 ft., open blaze,
scribing visible: T5S R36E S32.

Description of monument and accessories established to perpetuate the original location of this corner:

Stamped "SC" at top of the cap. Obliterated the marks referring to T6S and Section 6.

Dead & down S32 BT was not noted in Voltz certificate.

Repainted red bands and attached signs required to bring corner to standard specifications.

To find corner: from 5125 southerly on 5125095 1 mile to wood post on left. Corner is west up the hill along posted line 500 ft.

Compass Declination: 19 1/2°E
Witness: J. Sutton

I hereby certify that the above described corner monument and/or accessories was perpetuated as hereon described on June 13, 1986.

UNION COUNTY SURVEYOR
Date Received <u>6-19-86</u>
Date Filed <u>6-19-86</u>
By <u>G. LANGLITZ, DEPUTY</u>
File No. <u>85-86 R</u>

REGISTERED PROFESSIONAL LAND SURVEYOR
<i>J. Sutton</i>
OREGON JULY 13, 1979 B. A. SUTTON 1848

Office of..... County.....
State of....., I hereby certify that the within instrument was filed in this office for record on the..... day of....., 19.....
..... by.....
(COUNTY OFFICIAL) (DEPUTY)

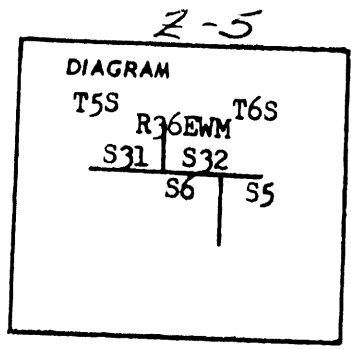
36-70A

35

CERTIFIED RECORD OF LAND CORNER MONUMENTATION

History of original corner establishment:
Corner established by General Land Office contract survey

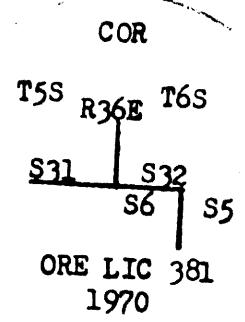
The original notes state:
West on south boundary of Section 32.
80.00 ch. set post for corner to sections 31 and 32 from which;
Pine 3" in diam bears N32°E 8 lks. marked T5S R36E S32 BT;
Pine 4" in diam bears N71°W, 10 lks. marked T5S R36E S31 BT;



Description of corner evidence found:
In section 32, found 10" snag with scribe.

Description of monument and accessories established to perpetuate the original location of this corner
At the position of the corner I set a 30" galvanized pipe with an eight inch plate welded to bottom and a bronze cap on top. The hole was back filled with stone and tamped soil.

I stamped the disk



From the monument the original bearing trees are;
Pine snag 10" in diam bears N32°E 8 lks. with scribe.
I established the following new bearing trees;
Red fir 11" in diam bears N68°E at a distance of 17.7 ft. and scribed T5S R36E S32 BT;
Red Fir 8" in diam bears N60°W at a distance of 13.2 ft. and scribed T5S R36E S31BT;
The distance to center of respective trees on the level.
Placed a steel fence post with USFS sign 54-4 attached. Placed a USFS boundary sign on the steel post indicating USFS land to the south.

Office of County surveyor County of Union
State of Oregon, I hereby certify that the within instrument was filed in this office
for record on the 18 day of August, 1970, at 2 o'clock P.
County surveyor by [Signature]
(COUNTY OFFICIAL) (DEPUTY)

UNION COUNTY SURVEYOR

Date Received _____

Date Filed _____

By _____

File No. 672-84R