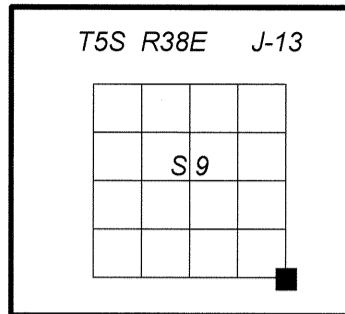


CERTIFIED RECORD OF LAND CORNER MONUMENTATION

History of original corner establishment:

Original corner set by William B. Barr, under GLO Contract No. 388, approved December 31, 1881.
 Record States: Marked basalt rock 16x14x5 for corner to sec 9, 10, 15, 16, from which:
 Tamarack, 10 in diam., bears S 75° E, 7 lks dist.
 Tamarack, 6 in diam., bears S 35° W, 15 lks dist.
 Black Pine, 12 in diam., bears N 75° W, 20 lks dist.
 Fir, 12 in diam., bears N 81° E, 78 lks dist.



Subsequent Monumentation:

Corner was remonumented by Duane I. Griffith, LS 644, as described by File No. 697-84R, in the records of the Union County Surveyor.

Record states:

Original BTs

- A fir 13 in. dia. bears N81E, 51.2 feet, dead, blaze evident, did not open
- A tamarack 14 in. dia. bears S68E, 4.6 feet, live, blaze evident, did not open, fence attached to tree

A tamarack 6 in. dia. bears S35W, 9.9 feet, dead and down scribed S16 BT

Found marked stone of call size loose, 5 feet northerly of corner as set from trees.

At the mean distance from the three BT's, I set a 2 1/2 inch x 30 inch iron pipe with brass cap marked as shown (below) 20 inches in the ground, from which;

New BT's

- A 20 in. dia. fir bears N45E, 142.5 feet marked T5S R38E S10 BT
- A 12 in. dia. tamarack bears S5E, 34.9 feet marked T5S R38E S15 BT
- A 12 in. dia. tamarack bears S53W, 33.0 feet marked T5S R38E S16 BT
- A 10 in. dia. tamarack bears N89W, 46.2 feet marked T5S R38E S9 BT

Buried stone North and alongside of pipe. Raised mound of stone.

Description of corner evidence found:

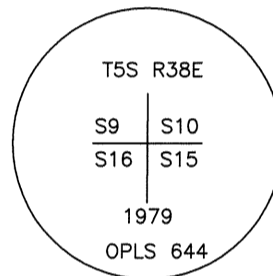
Found 2 1/2 ins. diam. iron pipe, projecting 10 ins. above ground, with 3 ft. diam. stone mound to top, and 2 1/2 ins. diam. brass cap, marked as shown:

From the recovered monument I find the original bearing tree remains:

- Fir stump remains, bear N. 81° E., 51.2 ft. dist., with ax marks, and no scribing visible.
- An 8 ft. high tamarack stump, 14 ins. diam., bears S. 68° E., 4.6 ft. dist., with healed blaze and tree alongside.

And accessories mkd. by Griffith:

- A fir snag, 23 ins. diam., bears N. 45° E., 142.5 ft. dist., with "S R38E S10 BT" visible on open blaze.
- A tamarack snag, 12 ins. diam., bears S. 5° E., 34.9 ft. dist., with "S R38E S15 BT" visible on partially healed blaze.
- A tamarack, 13 ins. diam., bears S. 53° W., 33.0 ft. dist., alive with "S R38E S BT" visible on open blaze.
- A cut stump, 17 ins. diam., bears N. 89° W., 46.2 ft. dist., with "BT" visible on open blaze and brass washer in lower blaze.



Description of monument and accessories I established to perpetuate original location of this corner:

New bearing trees:

- A ponderosa pine, 18 ins. diam., bears N. 60° E., 160.8 ft. dist., mkd. T5S R38E S10 BT.
- A lodgepole pine, 4 ins. diam., bears S. 16 1/4° E., 34.1 ft. dist., mkd. X BT on double blaze.
- A Douglas fir, 6 ins. diam., bears N. 58 1/2° W., 27.9 ft. dist., mkd. XBT.

Set guard posts ±5 ft. S'ly and N'ly with Property Boundary (54-2) and Land Survey Monument (52-9) signs attached.

All new bearing trees are marked on a single blaze unless noted otherwise and have a nail with a brass washer stamped "LS 2648" right side center for distance measurements.

Painted 6 ins. red bands and added Bearing Tree (54-3) and Land Survey Monument (54-9) signs as needed to all bearing trees.

Auto C/A geographic position:

Lat. 45°08'13.8" N
 Long. 118°03'22.1" W

I hereby certify that the corner is monumented and accessories taken as described, using a Warren Knight staff compass, set with 15° East declination, and steel tape on June 25, 2014.

Witnesses: Kristina Powell, Brenda Johnson and Jon Howells

REGISTERED
 PROFESSIONAL
 LAND SURVEYOR

Deceased

OREGON
 JANUARY 18, 1994
 RON C. WALTER
 2648

Renewal Date: June 30, 2016

REGISTERED
 PROFESSIONAL
 LAND SURVEYOR

William R. Wells

OREGON
 July 22, 1977
 WILLIAM R. WELLS
 1106

Renewal Date: June 30, 2016

**UNION COUNTY
 SURVEYOR**

Date Received 2/25/15
 Date Filed 2/25/15
 By W. R. Wells
 File No. 026-2015R

NOTE: See "Explanation for Successor Certifying Surveyor" statement in Narrative of Record of Survey, CS 010-2015, filed concurrently with this Land Corner Record.

CERTIFIED RECORD OF LAND CORNER MONUMENTATION

J-13

History of original corner establishment:

Corner established in 1881 by W.B.Barr under General Land Office Contract No. 388.

Surveyor General Record states:

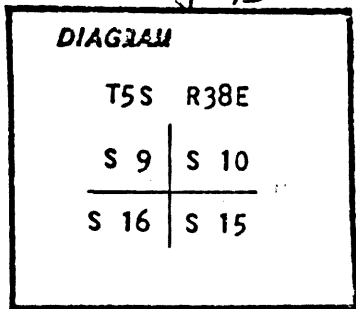
Set basalt stone 16x14x5 for corner from which;

A tamarack 10 in. dia. bears S75E, 7 links.

A tamarack 6 in. dia. bears S35W, 15 links

A black pine 12 in. dia. bears N75W, 20 links

A fir 12 in. dia. bears N81E, 78 links



No record of subsequent remonumentation was found in County records.
Description of corner evidence found:

ORIGINAL BTs

A fir 13 in. dia. bears N81E, 51.2 feet, dead, blaze evident, did not open

A tamarack 14 in. dia. bears S68E, 4.6 feet, live, blaze evident, did not open, fence attached to tree

A tamarack 6 in. dia. bears S35W, 9.9 feet, dead and down scribed S 16 BT

Found marked stone of call size loose, 5 feet northerly of corner as set from trees.

See map of survey dated June 1980.

Description of monument and accessories established to perpetuate the original location of this corner:

At the mean distance from the three BTs, I set a 2½ inch x 30 inch iron pipe with brass cap marked as shown 20 inches in the ground, from which;

NEW BTs

A 20 in. dia. fir bears N45E, 142.5 feet marked T5S R38E S10 BT

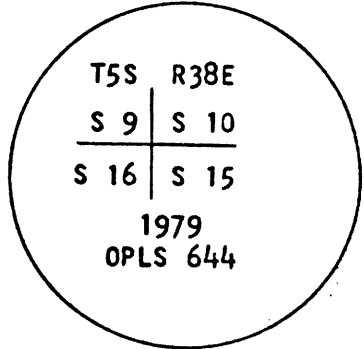
A 12 in. dia. tamarack bears S5E, 34.9 feet marked T5S R38E S15 BT

A 12 in. dia. tamarack bears S53W, 33.0 feet marked T5S R38E S16 BT

A 10 in. dia. tamarack bears N89W, 46.2 feet marked T5S R38E S9 BT

Buried stone North and along side of pipe

Raised mound of stone



**REGISTERED
PROFESSIONAL
LAND SURVEYOR**

OREGON
JULY 10, 1921
DUANE I. GRIFFITH
644

Brass washer was nailed to B.T.blaze.
Used steel tape and magnetic compass with 18° East declination.
Measured to center of all B.T.s

Office of..... County of.....

State of..... I hereby certify that the within instrument was filed in this office

for record on the..... day of....., 19.....

..... by
(COUNTY OFFICIAL) (DEPUTY)

UNION COUNTY SURVEYOR	
Date Received _____	*GPO-788-278
Date Filed _____	
By _____	
File No. <u>697-84R</u>	