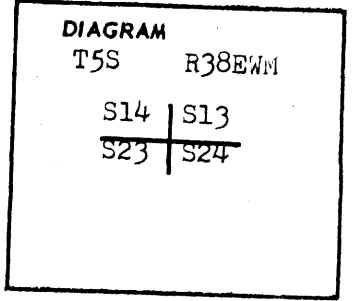


CERTIFIED RECORD OF LAND CORNER MONUMENTATION

N-21

History of original corner establishment:

The original notes for section corner as follows;
 Marked basalt rock, 15x10x8 ins., for corner to secs.
 13,14,23 and 24; from which;
 Fir, 14 ins diam., bears S. 30° E., 27 lks dist.;
 Fir, 28 ins. diam., bears S58°W., 32 lks. dist.
 Fir, 10 ins. diam., bears N25°E., 18, lks. dist.
 Fir, 24 ins. diam., bears N30°W., 26 lks dist.



Description of corner evidence found:

A fir stump bears S. 58°W., 32 lks dist.; with scribe visible on log 36" diam.
 A fir stump with tag bears N25°E 18 lks dist.
 A fir bears N30°W 26 lks dist with scribe visible, and tree in good shape.

UNION COUNTY SURVEYOR	
Date Received	_____
Date Filed	_____
By	_____
File No.	<u>702-84R</u>

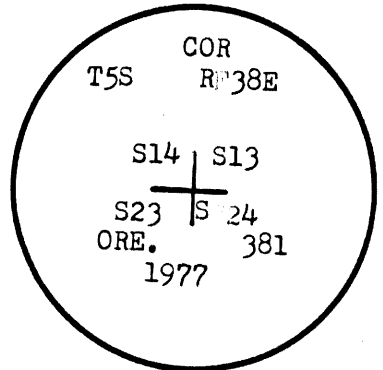
Description of monument and accessories I established to perpetuate the original location of this corner

At the position of the corner I set a 2 inch pipe with a brass cap on top.

The corner marked.

From the corner the following bearing trees were set.

A white fir 36" in diam bears N89°E a dist of 33.0 ft.
 scribed T5S, R38E S13 BT.
 A doug fir 18" in diam bears S61°E a dist. of 39.0 ft.
 scribed T5S, R38E S24 BT.
 A white fir 9" in diam bears S85°W a dist. of 35.9 ft.;
 scribed T5S, R38E S23 BT.



REGISTERED
 PROFESSIONAL
 LAND SURVEYOR

James D. Voelz
 GREGON
 MAY 4, 1956
 W.F.S. G. VOELZ
 (signed)

Office of _____ County Surveyor _____ County of Union

State of Oreg., I hereby certify that the within instrument was filed in this office for record on the 10 day of Nov. 1977, at 10 o'clock

_____ by _____
 (COUNTY OFFICIAL) (DEPUTY)

CERTIFIED RECORD OF LAND CORNER MONUMENTATION

HISTORY OF ORIGINAL CORNER ESTABLISHED:

Corner originally established by W. B. Barr under GLO Contract No. 388 dated May 7, 1881. Survey General States:

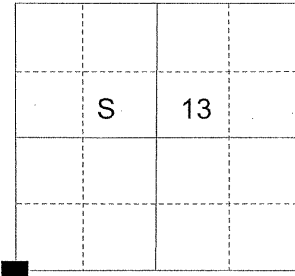
Marked basalt rock 15x10x8 for corner to sec 13, 14, 23, 24 from which:

- Fir 14 in diam bears S30°E 27 lks dist
- Fir 28 in diam bears S58°W 32 lks dist
- Fir 10 in diam bears N25°E 18 lks dist
- Fir 24 in diam bears N30°W 26 lks dist

In 1977 James G. Voelz, finds:

- A fir stump bears S 58° W, 32 lks dist with scribe visible on log 36" diam.
- A fir stump with tag bears N25°E 18 lks dist.
- A fir bears N30°W 26 lks dist with scribe visible, and tree in good shape.

T 5 S R 38 E N-21



From original corner evidence, he then sets a 2" pipe with a brass cap marked as shown below, from which:

- A white fir 36" diam bears N89°E a dist of 33.0 ft. scribed T5S, R38E S13 BT.
- A doug fir 18" in diam bears S61°E a dist. of 39.0 ft. scribed T5S, R38E S24 BT.
- A white fir 9" in diam bears S85°W a dist. of 35.9 ft.; scribed T5S, R38E S23 BT.

DESCRIPTION OF CORNER EVIDENCE FOUND:

Found a 2 1/2" iron pipe with a 3" brass cap, 15" above ground, from which:

- A 24" White Fir bears East, a distance of 33.70 feet alive and vigorous with a healed blaze.
- A 22" Douglas Fir bears S60°E, a distance of 39.15 feet alive and vigorous with a healed blaze.

DESCRIPTION OF MONUMENT AND ACCESSORIES I ESTABLISHED

TO PERPETUATE THE ORIGINAL LOCATION OF THIS CORNER:

From the iron pipe monument

NEW BEARING OBJECTS:

- A 3" Douglas Fir bears S 36° W, a distance of 4.15 feet, marked X BT.
- A 5" Ponderosa Pine bears N 26° W, a distance of 15.50 feet, marked T5S R38E S13 BT.

Raised a mound of stone 3 foot diameter to the top of the cap.
Corner monument falls 2.0 feet Southwest of fence corner.

I hereby certify that the corner was perpetuated on November 12, 2014.

Witness: Thomas J. Kopp

REGISTERED
PROFESSIONAL
LAND SURVEYOR

OREGON
June 2, 2010
JEFFREY S. HSU
83571

Renewal Date: June 30, 2015

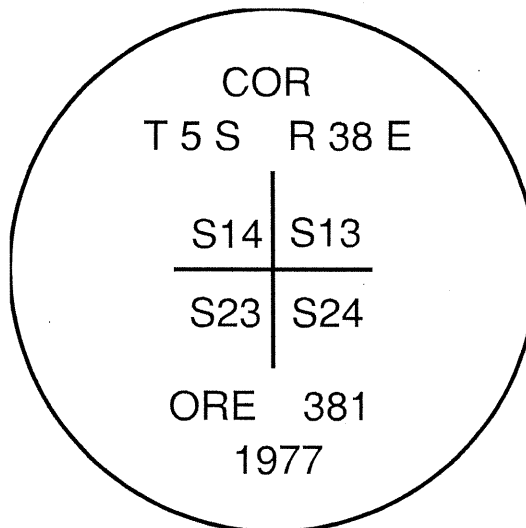
**UNION COUNTY
SURVEYOR**

Date Received 11/13/14

Date Filed 11/13/14

Filed By [Signature]

File Number 071-2014R



I used a steel tape and magnetic compass in the establishment of the new accessory. I used 16° East declination, the distances are to a 60d spike driven into the right side of the root crown of the new bearing trees. A brass washer marked OPLS 83571 is attached to the BT blaze of the new bearing trees.