

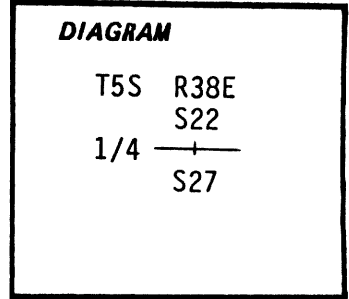
CERTIFIED RECORD OF LAND CORNER MONUMENTATION

History of original corner establishment:

Original survey by W.B. Barr under Contract No. 388 dated May 7, 1881.
Marked a basalt rock 18"x10"x8" for 1/4 Sec. corner, from which:

- Pine 10 ins. dia. bears S 45°E, 7 lks. dist.
- Pine 16 ins. dia. bears N 60°W, 16 lks. dist.

R-15



Description of corner evidence found:

Found both bearing trees alive and well. For the Northwest bearing tree found a Pine 18 ins. dia., blaze opened and scribing visible "1/4 S". BT blaze closed.

For the Southeast bearing tree found a Pine 16 ins. dia., both blazes healed.

At the position for the stone no evidence of original stone remained.

Description of monument and accessories I established to perpetuate the original location of this corner:

At the position determined by reference to the original BT's, we set a 2"x30" aluminum pipe 24" in the ground with aluminum cap attached, marked:

T5S	R38E
	S22
1/4	—+—
	S27
PLS 1099	
1984	

With raised mound of stone from which the original bearing trees are:

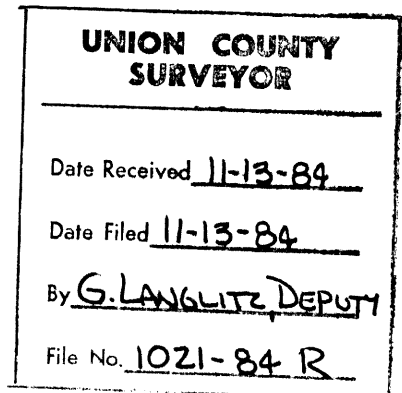
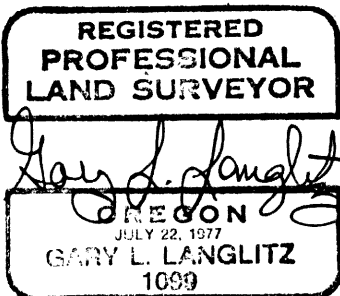
- An 18" Ponderosa Pine with upper blaze open and scribing visible bears N 65°W, 11³ feet dist.
- A 16" Ponderosa Pine bears S 43°E, 4⁷ feet dist.
- Both blazes closed.

Magnetic Compass (20° East Declination)
Steel Tape

October 9, 1984

Witnesses:

Gary Langlitz, LS 1099
Ray Crapo
Doug Wright



Office of..... County of.....
State of....., I hereby certify that the within instrument was filed in this office
for record on the..... day of....., 19.....

(COUNTY OFFICIAL)

(DEPUTY)