

CERTIFIED RECORD OF LAND CORNER MONUMENTATION

History of original corner establishment:

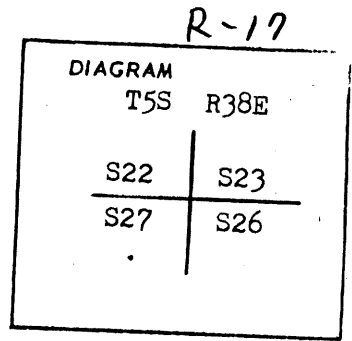
Marked basalt rock, 30x12x4 ins. for cor. to secs. 22,23, 26,27, from which;

Fir 5 ins. in diam, bears N34°2 9 lks dist.;

Fir 3 ins in diam, bears., bears N 16°E 6 lks dist.

pine 12 ins. diam., bears S42°E 54 lks dist.

Pine, 26 ins. diam., bears S20°W 46 lks dist.



Description of corner evidence found:

A fir stump was found with slight scribe at N34°W 9 lks dist.

A pine tree in good shape was found at S42°E 54 lks dist..

(Additional tree was marked at this location because of pine beetle infestation.)

The stone was found on surface of the ground.

Description of monument and accessories I established to perpetuate the original location of this corner

At the position of the corner I set a pipe with a 2" brass cap marked as shown.

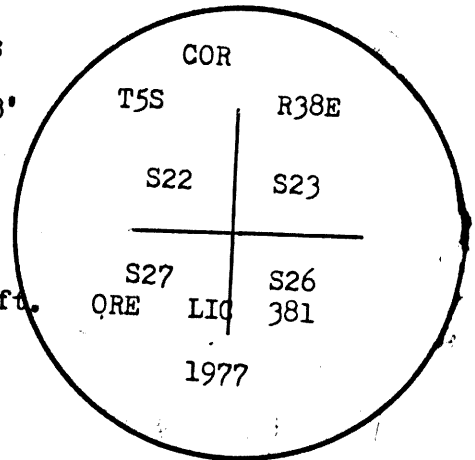
From the corner the following bearing trees were set;

Red Fir 10 ins in diam bears N16°W a distance of 28.3' marked T5S, R38E S22BT;

A red Fir 8" in diam bears N60°E a distance of 13.5' marked T5S R38E S23BT;

Red fir 14" in diam bears S69°W a distance of 16.4' marked T5S R38E S27BT;

Red Fir 10 ins in diam bears S44°E a distance of 4.9 ft. marked T5S R38E S26BT;



REGISTERED
Office of County Survey County of Union
PROFESSIONAL
State of Oregon hereby certify that the within instrument was filed in this office
LAND SURVEYOR for record on the 18 day of Jan 1977
by James G. Voelz (DEPUTY)

OREGON
MAY 4, 1956
JAMES G. VOELZ
381

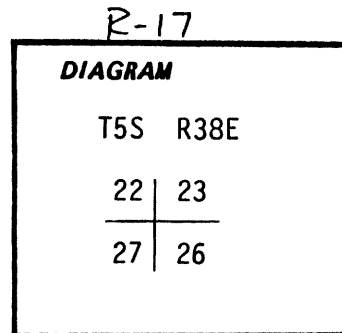
UNION COUNTY SURVEY	
Date Received	_____
Date Filed	_____
By	_____
File No.	<u>704-84R</u>

CERTIFIED RECORD OF LAND CORNER MONUMENTATION

History of original corner establishment:

Original corner position established by W.B. Barr under Contract No. 388 dated May 7, 1881.

The original corner position has been restored and remonumented from evidence of the original survey by James G. Voelz, Oregon LS 381 in 1977, refer to Union County Surveyor's Remonumentation Record No. 704-84R.



Description of corner evidence found:

At the corner point, found a 1 1/2" iron pipe, firmly set and extending 10" above ground, with brass cap attached, marked:

The original corner monument, a basalt stone, approx. 30"x12"x4", now broken, with two sets of chisel markings, 2 notches each, visible on pieces of the broken stone, is lying alongside the iron pipe.

COR
T5S R38E
S22 | S23
S27 | S26
Ore. Lic. 381
1977

This corner is located in an area which was severely burned in a recent forest fire.

We find the only remaining original bearing tree, a 24" Ponderosa Pine at the original S.E. position is now a standing snag, all exposed faces have been burned, no marks visible; We find the Voelz 1977 BT's as follows:

- The N.W. BT, a 10" D. Fir Stump is burned, no marks visible,
- The N.E. BT, an 8" D. Fir is now dead and down, no marks visible on burnt faces,
- The S.W. BT, a 14" D. Fir Stump is burned, no marks visible,
- And the S.E. BT, a 10" D. Fir Stump is burned, no marks visible.

Description of monument and accessories established to perpetuate the original location of this corner:

We set the following bearing objects:

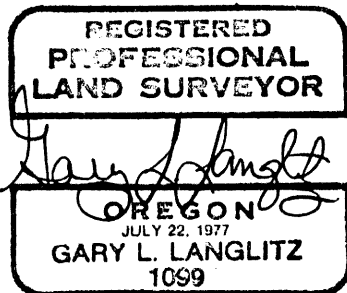
- A 5/8"x30" iron rod with plastic cap marked "AP&A" bears S 12°W 4.5 ft.
- And a 5/8"x30" iron rod with plastic cap, marked "AP&A" bears S 82°E 5.8 ft.

Magnetic Compass (20° East Declination)
Steel Tape

October 9, 1984

Witnesses:

Gary Langlitz, LS 1099
Ray Crapo
Doug Wright



UNION COUNTY SURVEYOR
Date Received <u>11-13-84</u>
Date Filed <u>11-13-84</u>
By <u>G. LANGLITZ, DEPUTY</u>
File No. <u>1024-84R</u>

Office of..... County of.....
State of....., I hereby certify that the within instrument was filed in this office
for record on the..... day of....., 19.....
..... by

(COUNTY OFFICIAL)

(DEPUTY)