

CERTIFIED RECORD OF LAND CORNER MONUMENTATION

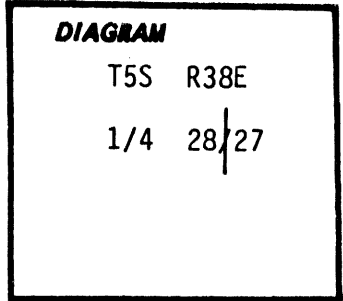
T-13

History of original corner establishment:

Original survey by W.B. Barr, under Contract No. 388 dated May 7, 1881.

Set stake 4 ft. long, 4 ins. diam., 18 ins. in ground for 1/4 Sec. corner, from which:

- Black Pine, 4 ins. diam. bears N 73°E 5 lks. dist.
- Black Pine, 6 ins. diam. bears West 9 lks. dist.



Description of corner evidence found:

No evidence of the original corner was found. We note that the proportioned position of this corner is in good agreement with the original topographical calls.

Description of monument and accessories established to perpetuate the original location of this corner:

At the corner point established by survey at the single proportionate distance between the N.W. and S.W. corners of Section 27, we set a 2"x30" aluminum pipe, 25" in the ground, with aluminum cap attached, marked:

T5S	R38E
S28	S27
	↓
	1/4
	PLS 1099
	1984

from which we mark the following BT's

An 8" Englemann Spruce, scribed "1/4 S 27 BT" on a double blaze bears N 75°E 11.1 ft.

And a 6" Grand Fir, scribed "1/4 S 28 BT" on a double blaze bears S 79°W 16.8 ft.

Attached brass washer marked "LS 1099" to lower blaze of new BT's:
Magnetic Compass (20° East Declination)

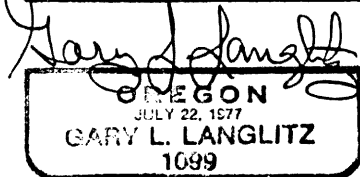

Steel Tape

Corner is located 40' West of a Jeep Road

October 8, 1984

Witnesses:

Gary Langlitz, LS 1099
Ray Crapo
Doug Wright



UNION COUNTY SURVEYOR	
Date Received	<u>11-13-84</u>
Date Filed	<u>11-13-84</u>
By	<u>G. LANGLITZ, DEPUTY</u>
File No.	<u>1018-84 R</u>

Office of..... County of.....
State of....., I hereby certify that the within instrument was filed in this office
for record on the..... day of....., 19.....

..... by
(COUNTY OFFICIAL) (DEPUTY)