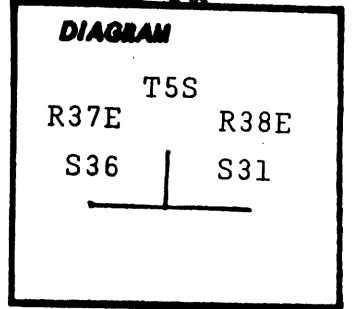


CERTIFIED RECORD OF LAND CORNER MONUMENTATION

Index File No. ⁴ 7-25

History of original corner establishment:

Corner was originally established by T. Davenport, under G.L.O. contract No. 102, in September, 1863. Surveyors General's notes state: "Set post corner to Secs. 31 & 36 and Townships 5 South Ranges 37 & 38 East, on West side of high ridge corner N. & S. from which corner a Tamarack 30 inch in dia. bears N20E, 28 lks. dist. a White Fir 12 inch in dia. bears N60°W, 36 lks. dist. a Hemlock 30 inch in dia. bears S45°E, 5 lks. dist."



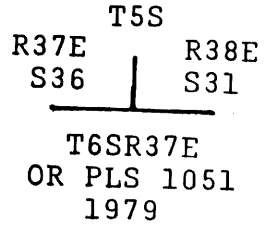
Description of corner evidence found:

Found no trace of wood post. Found 36" tamarac, opened blaze and good scribed BT. Measured S20°W, 18.5 ft. from which a 24" white fir stump bears N59°W, 23.8 ft. S45°E, 3' is down rotten spruce with old tags, 42" diameter. 54-3s on old BTs.

Description of monument and accessories I established to perpetuate the original location of this corner:

At center of above described point set 2 1/2" x 30" galvanized pipe and brass cap marked; Set pipe 24" in the ground and mound of stone around to cap.

From which, by magnetic declination of N20°E: An 8" lodgepole pine bears N52°W, 61.1 ft. scribed T5SR37E S36 BT. A 6" lodgepole pine bears N78°E, 31.0 ft. scribed T5SR38E S31 BT. Placed 54-3s and brass washers stamped PLS 1051 on BTs. Placed 54-5 on tree 5' South. Painted blazes red and 6" red band around. Placed 54-2 and 54-4 on steel fence post 5' West of corner.



I hereby certify that the above corner monument was reestablished as herein described.

Witnesses: David L. Landers
Robert S. Stevens

August 1, 1979

REGISTERED
PROFESSIONAL
LAND SURVEYOR

Barry B. Barbour

OREGON
OCT. 17, 1978
BARRY B. BARBOUR
1051

Office of..... County Surveyor..... County of..... Union.....

State of..... Oregon....., I hereby certify that the within instrument was filed in this office for record on the 6th day of December....., 1979

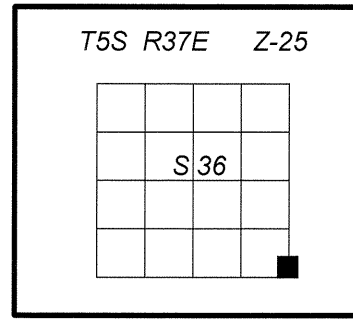
..... by
(COUNTY OFFICIAL) (DEPUTY)

UNION COUNTY SURVEYOR
Date Received _____
Date Filed _____
By _____
File No. 683-84R

CERTIFIED RECORD OF LAND CORNER MONUMENTATION

History of original corner establishment:

Original corner set by Timothy W. Davenport, under GLO Contract No. 102, approved January 12, 1864.
 Record States: Set post corner to Secs. 31 + 36 and Township 5 South Ranges 37 + 38 East on West side of high ridge courses N+S. From which:
 A Tamarack 30 ins in dia bears N20°E 28 lks dist
 A White Fir 12 ins in dia bears N60°W 36 lks dist
 A Hemlock 30 ins in dia bears S45°E 5 lks dist



Subsequent Monumentation

Corner was rehabilitated by William B. Barr, under GLO Contract No. 388, approved December 31, 1881.
 Record States: Post. From which:
 Tamarack 30 ins diam bears N20°E 28 lks dist
 Fir 12 ins diam bears N60°W 36 lks dist
 Spruce 30 ins diam bears S45°E 5 lks dist

Corner was perpetuated by Jacob C. Cooper, under GLO Contract No. 397, approved April 5, 1882.

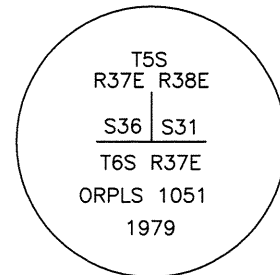
Record States: At this corner is a post 4 ins square which I reset it having decayed and fallen down. This post was marked. S31 R38E on E, S36 R37E on W and T5 on the N faces.
 A Tamarack 36 ins diam bears N20°E 28 lks dist marked S31 T5S R38E BT
 A Fir 14 ins diam bears N60°W 36 lks dist S36 R37 BT
 A Fir 34 ins diam bears S45°E 5 lks dist not marked

Corner was remonumented by Barry B. Barbour, LS 1051, as described by File No. 683-84R, filed December 6, 1979, in the records of the Union County Surveyor.

Record states: Found no trace of wood post. Found 36" tamarac [sic], opened blaze and good scribed BT. Measured S20°W, 18.5 ft. from which a 24" white fir stump bears N59°W, 23.8 ft. S45°E, 3' is down rotten [sic] spruce with old tags, 42" diameter [sic]. 54-3s on old BTs.
 At center of above described point set 2½" x 30" galvanized pipe and brass cap marked (as shown below): Set pipe 24" in the ground and mound of stone around to cap.
 From which by magnetic declination of N20°E:
 An 8" lodgepole pine bears N52°W, 61.1 ft. scribed T5SR37E S36 BT.
 A 6" lodgepole pine bears N78°E, 31.0 ft. scribed T5SR38E S31 BT.

Description of corner evidence found:

Found 2½ ins. diam. iron pipe, projecting 4 ins. above ground, in 3 ft. diam. mound of stone to top, with 2½ ins. diam. brass cap, marked as shown:
 From the recovered monument I find the original bearing tree remains:
 A cut tamarack stump, bears N. 20° E., 18.5 ft. dist. to face, with BT visible on open blaze.
 Rotten fir stump remains, bear N. 59° W., 23.8 ft. dist., no scribing visible.
 Recovered Barbour bearing tree:
 A lodgepole pine, 10 ins. diam., bears N. 78° E., 31.0 ft. dist., alive and healthy, with full scribe visible on open double blaze and brass washer in lower blaze, mkd. PLS 1051.



Description of monument and accessories I established to perpetuate original location of this corner:

New bearing trees:
 A white fir, 14 ins. diam., bears N. 25¼° E., 23.9 ft. dist., alive and healthy, with Attention (54-4) and Location Tag (54-5) signs attached, mkd. X BT on double blaze.
 A white fir, 7 ins. diam., bears N. 76¼° W., 38.2 ft. dist., mkd. X BT on double blaze.
 A lodgepole pine, 6 ins. diam., bears N. 32° W., 47.1 ft. dist., mkd. XBT.

Set guard posts ±5 ft W'ly with Property Boundary (54-2) and Land Survey Monument (54-9) signs, and ±5 ft. E'ly with a Property Boundary (54-2) sign.

All new bearing trees are marked on a single blaze unless noted otherwise and have a nail with a brass washer stamped "LS 2648" right side center for distance measurements.

Painted 6 ins. red bands and added Bearing Tree (54-3) and Land Survey Monument (54-9) signs as needed to all bearing trees.

Auto C/A geographic position:
 Lat. 45°04'43.8" N
 Long. 118°06'59.1" W

I hereby certify that the corner is monumented and accessories taken as described, using a Warren Knight staff compass, set with 15° East declination, and steel tape on June 19, 2014.

Witnesses: Ron Walter and Kristina Powell

REGISTERED
PROFESSIONAL
LAND SURVEYOR

Deceased

OREGON
JANUARY 18, 1994
RON C. WALTER
2648

Renewal Date: June 30, 2016

REGISTERED
PROFESSIONAL
LAND SURVEYOR

William R. Wells

OREGON
July 22, 1977
WILLIAM R. WELLS
1106

Renewal Date: June 30, 2016

**UNION COUNTY
SURVEYOR**

Date Received 2/25/15

Date Filed 2/25/15

By *William R. Wells*

File No. 021-2015R

NOTE: See "Explanation for Successor Certifying Surveyor" statement in Narrative of Record of Survey, CS 010-2015, filed concurrently with this Land Corner Record.