

CERTIFIED RECORD OF LAND CORNER MONUMENTATION
UNION COUNTY, OREGON

HISTORY OF ORIGINAL CORNER ESTABLISHED

Corner originally established by David Thompson under GLO Contract No. 103, dated September 1863. Surveyor General record states:

Set post for corner to secs 16, 17, 20 & 21 in mound of Earth with charred stake.

DESCRIPTION OF CORNER EVIDENCE FOUND:

None
See Union County Survey Number 012-2015

DESCRIPTION OF MONUMENT AND ACCESSORIES I ESTABLISHED TO PERPETUATE THE ORIGINAL LOCATION OF THIS CORNER:

At the position determined by survey, I set 18" copper clad monument with a 2 ½" brass cap marked as shown below 27" in the ground. From which:

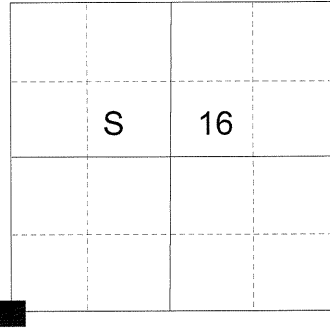
NEW BEARING OBJECTS:

A 5/8" x 30" iron rod with a 1 ½" aluminum cap bears North 55°10' East, a distance of 51.79 feet, marked UNION COUNTY SURVEYOR NE RP.
A 5/8" x 30" iron rod with a 1 ½" aluminum cap bears South 50°35' East, a distance of 40.52 feet, marked UNION COUNTY SURVEYOR SE RP.
A 5/8" x 30" iron rod with a 1 ½" aluminum cap bears South 58°27' West, a distance of 57.71 feet, marked UNION COUNTY SURVEYOR SW RP.
A 5/8" x 30" iron rod with a 1 ½" aluminum cap bears North 40°50' West, a distance of 44.23 feet, marked UNION COUNTY SURVEYOR NW RP.

I hereby certify that this corner was monumented on February 17, 2015.

Witness: Thomas J. Kopp

T 6 S R 39 E N-09



REGISTERED
PROFESSIONAL
LAND SURVEYOR

Rick G. Robinson
OREGON
July 17, 1986
RICK G. ROBINSON
2219

Renewal Date: December 31, 2016


**UNION COUNTY
SURVEYOR**

Date Received 2/25/15

Date Filed 2/25/15

Filed By *[Signature]* DEPUTY

File Number 070-2015R



Bearing and distance to the accessories were determined by GPS observation with a Leica GS-14 unit. The Basis of Bearing is that of Union County Survey Number 012-2015.

HORIZONTAL CONTROL DATA

UNION COUNTY, OREGON

OREGON STATE PLANE, NORTH ZONE (3601)

STA NAME: 201511

SECTION CORNER COMMON TO SECTIONS 16, 17, 20 AND 21

TWP. 6 S. RGE. 39 E.

GEODETIC COORD: NAD 83(91)

DATE TIED: February 18, 2015

LAT: 45 ° 2 ' 8.12958 " N

SURVEYOR: RICK G. ROBINSON
OPLS 2219

LONG: 117 ° 57 ' 9.75502 " W

FIRM: BAGETT, GRIFFITH, & BLACKMAN
2006 ADAMS AVENUE
LAGRANDE, OR 97850
(541) 963-6092

SP. COOR: NAD 83(91)

N: 509449.837 INT FT.

E: 8860457.748 INT FT.

TYPE: GPS

THETA: 1 ° 48 ' 23.4095139 "

ORDER: SECOND CLASS: 1

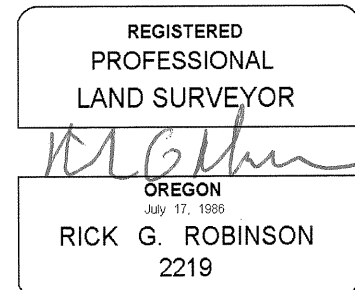

SCALE FACTOR: 0.9998972708

ELEV: 3369.27 US FT.

ELEV: DATUM: NGVD 29

COMMENTS:

2 ½" Aluminum monument in centerline
of Coughanhour Lane



Renewal Date: December 31, 2016

1 METER = 3.280833333... US FEET = 39.37 INCHES

1 METER = 3.280839895 INT'L FEET OR 1 INCH = 2.54 CM

TO CALCULATE ELEVATION FACTOR (IN THE NORTH AMERICAN CONTINENT)

DIVIDE 20,906,000 BY (20,906,000 + ELLIPSOID ELEV. IN FEET)