

N: 4974.55
E: 18193.25
H: 3016.8

N: 5305.06
E: 19654.32
H: 3216.3

FOUND UNMARKED 5/8" IRON ROD. THIS MONUMENT WAS SET AS A REFERENCE POINT BY ANDERSON-PERRY & ASSOC. DURING A TOPOGRAPHY SURVEY AT THE FOXHILL LANDFILL IN 1989

N: 4705.60
E: 18542.97
H: 3077.1

N: 3620.38
E: 19463.32
H: 3003.0

FOUND 2" ALUMINUM PIPE, WITH CAP MARKED AS SHOWN ABOVE, PER UNION COUNTY REMONUMENTATION RECORD NO. 11-87R, LOCATED ALONG A N-S FENCE LINE

N: 3648.24
E: 19050.17
H: 3031.7

FOUND 2' GALVANIZED IRON PIPE, EXTENDING 1' ABOVE GROUND, WITH UNMARKED BRASS CAP, UNRECORDED, APPROX. 10' NORTH OF AN EAST-WEST FENCE

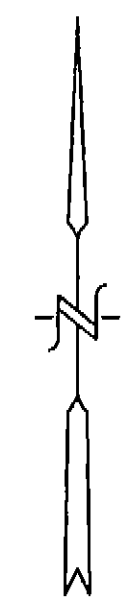
ASSUMED 586°08'32"E BASIS OF BEARINGS

N: 3123.90
E: 19951.49
H: 2906.4

LOCATED APPROX. 30' SOUTH OF THE CENTERLINE OF BLACKHAWK TRAIL LANE AND APPROX. 45' EAST OF THE DRIVEWAY TO 61332 BLACKHAWK TRAIL LANE

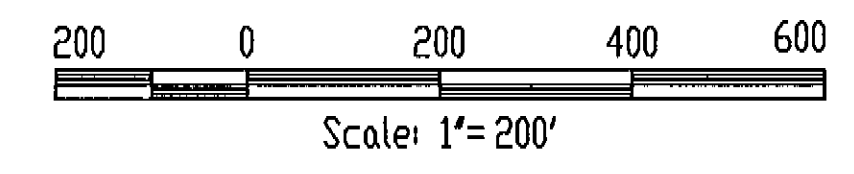
N: 3669.30
E: 18562.44
FOUND 3/4" IRON PIPE, 3' SOUTH AND 16' EAST OF CORNER OF FENCE SOUTH AND EAST (UNRECORDED)

N: 3493.69
E: 17970.27
H: 2836.1
LOCATED APPROX. 50' WEST OF STREAM FLOWING OUT OF HAYWIRE CANYON, APPROX. 70' SOUTH OF ASPHALT SURFACE OF ABANDONED HIGHWAY, AND APPROX. 150' NORTH OF THE GRANDE RONDE RIVER



BASIS OF BEARINGS

ASSUMED 586°08'32"E BETWEEN FOUND MONUMENTS AS SHOWN



LEGEND

- FOUND MONUMENT AS DESCRIBED
- △ SET 24" SECTION OF #133 "STUDED T" STEEL FENCE POST, UNMARKED
- ⚡ EXISTING UTILITY POLE
- ✓ EXISTING FENCE

REFERENCE MATERIAL

UNION COUNTY SURVEYS:
CORNER REMONUMENTATION RECORD NO. 11-87R

SURVEY NARRATIVE

THIS SURVEY MAP HAS BEEN PREPARED TO DOCUMENT THE ESTABLISHMENT OF SURVEY MAPPING CONTROL POINTS AND TO COMPLY WITH THE REQUIREMENTS OF OREGON REVISED STATUTES CHAPTER 209.

A BRIEF HISTORY OF MAPPING SURVEYS PERFORMED IN THE VICINITY OF THE FOXHILL LANDFILL INCLUDES AN AERIAL MAPPING SURVEY PERFORMED IN 1978, A CONVENTIONAL TOPOGRAPHIC SURVEY OF THE LANDFILL FACE PERFORMED IN 1989, A CONVENTIONAL TOPOGRAPHIC SURVEY PERFORMED IN 1992 FOR THE RELOCATION AND CONSTRUCTION OF A PORTION OF FOX HILL COUNTY ROAD, AND AN AERIAL MAPPING SURVEY PERFORMED IN 1994. THE TOPOGRAPHIC CONTOURS, FEATURES, AND MAPPING CONTROL POINTS SHOWN ON THIS SURVEY MAP HAVE RESULTED FROM THE 1994 MAPPING.

THE SURVEY DATUMS FOR THIS SURVEY ARE AS FOLLOWS:
-THE BASIS FOR HORIZONTAL COORDINATES IS ASSUMED,
-THE BASIS OF BEARINGS IS ASSUMED, AS DESCRIBED
-THE BASIS FOR VERTICAL COORDINATES IS ASSUMED, THE VERTICAL SURVEY WAS PERFORMED BY TRIGONOMETRIC LEVELING

SURVEY EQUIPMENT USED INCLUDED A WILD T2000 ELECTRONIC THEODOLITE WITH WILD DIS5 DISTANCE METER AND TRIPOD-MOUNTED SIGHTS.

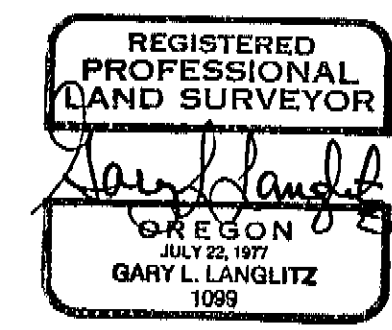
UNION COUNTY SURVEYOR

Date Received: 6/9/95

Filed: 7-10-95

By: Gary L. Langlitz

File No. 019-1995



EXPIRES: 12-31-96
6-8-95

C:\UNIONCO\LANDFILL\FOXPHOTO.DWG

UNION COUNTY, OREGON

SURVEY TO ESTABLISH MAPPING CONTROL IN THE WEST 1/2 OF SEC. 36, T2S, R37E, AND IN THE E 1/2 OF SEC. 31, T2S, R38E, WM

FOR: UNION COUNTY

1100 K AVENUE
LAGRANDE, OREGON 97830

SCALE: 1"=200'

DATE: NOV., 1994

JOB NO. 689-10

anderson perry & associates, inc.
ENGINEERING - SURVEYING - MATERIALS TESTING
LA GRANDE, OR. WALLA WALLA, WA. LEWISTON, ID.

SHEET 1/1

SURVEY NO. 019-1995