

# BASIS OF BEARING

True Geodetic North at the corner common to Sections 19, 20, 29 and 30, Township 1 South, Range 40 East of the Willamette Meridian, as determined by GPS observation

SCALE: 1" = 500'

## LEGEND

- Found monument as described, as per Union County Monumentation Records
- Set 2 1/2"x30" aluminum pipe with 3" aluminum cap marked as per Union County Monumentation records, filed separately
- x— Fenceline
- ( ) Record measurement as per Field Notes for GLO Contract No. 102, executed by Timothy Davenport, dated July 20, 1863

## REFERENCE MATERIAL

Union County Monumentation Records  
 Union County Survey Records  
 Partition Plat Number 20130003T

BLM Remonumentation Survey, under special instructions dated July 13, 1979, under Group Number 1000, executed by Scott McIntyre

Field Notes for GLO Contract No. 102, executed by Timothy Davenport, dated July 20, 1863

### DEED REFERENCES


Microfilm Document Number 20134269  
 Microfilm Document Number 20134274  
 Microfilm Document Number 20134272


## NARRATIVE

This survey was done at the request of Patrick Marolla on behalf of Hancock Forest Management, land manager for the land within. Mr. Marolla wanted select monuments set prior to logging. I make a diligent search for the section corner as well as the 1/4 section corner and find no evidence of either. I set new monuments at single proportion as per BLM Manual of Instruction. I find no unusual conditions with this survey.

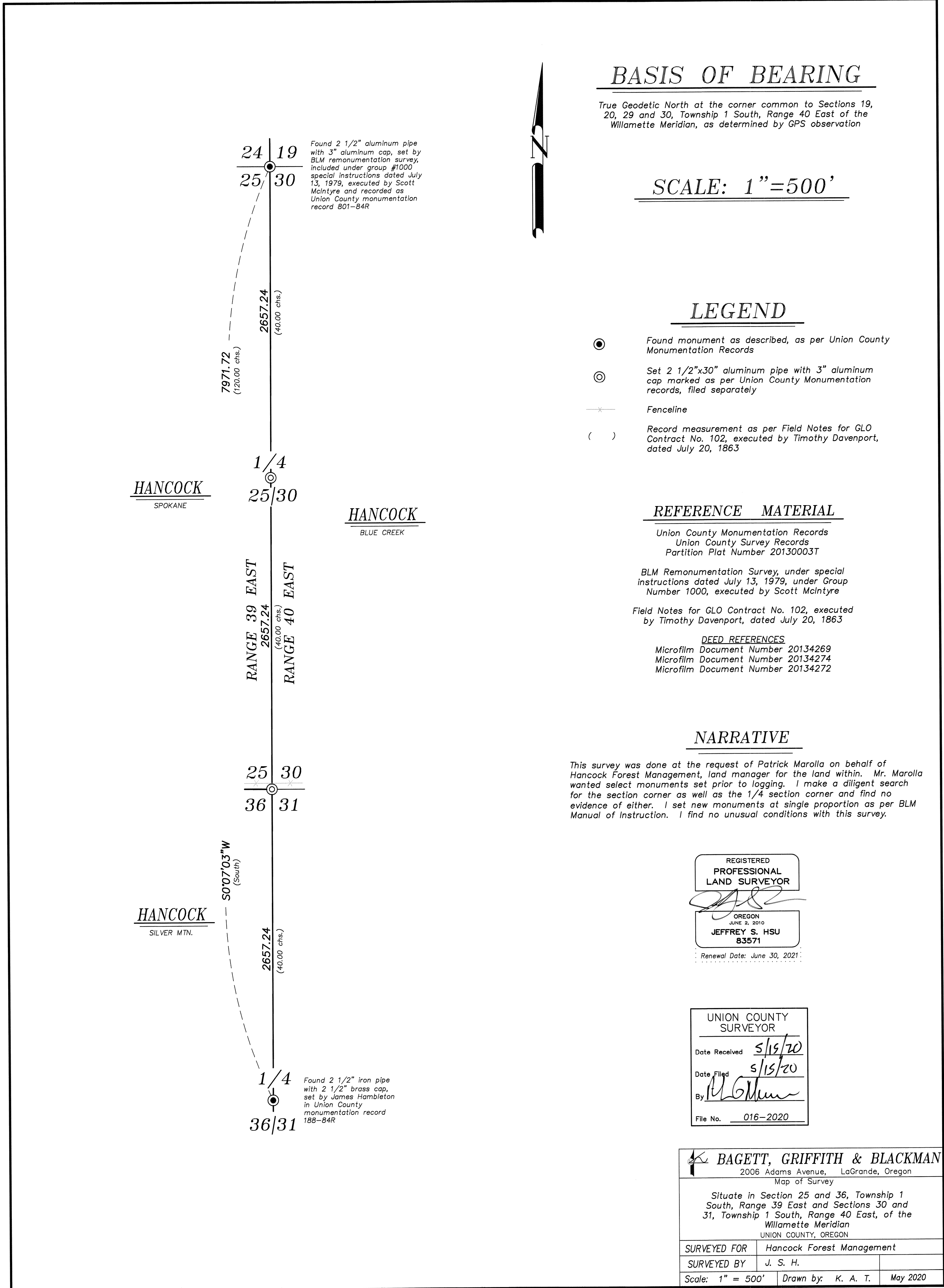
REGISTERED PROFESSIONAL LAND SURVEYOR

OREGON JUNE 2, 2010 JEFFREY S. HSU 83571
Renewal Date: June 30, 2021

UNION COUNTY SURVEYOR	
Date Received	5/15/20
Date Filed	5/15/20
By	
File No.	016-2020

 <b>BAGETT, GRIFFITH &amp; BLACKMAN</b>	
2006 Adams Avenue, LaGrande, Oregon Map of Survey	
Situate in Section 25 and 36, Township 1 South, Range 39 East and Sections 30 and 31, Township 1 South, Range 40 East, of the Willamette Meridian UNION COUNTY, OREGON	
SURVEYED FOR	Hancock Forest Management
SURVEYED BY	J. S. H.
Scale: 1" = 500'	Drawn by: K. A. T. May 2020

**SURVEY NUMBER 016-2020**



Found 2 1/2" aluminum pipe with 3" aluminum cap, set by BLM remonumentation survey, included under group #1000 special instructions dated July 13, 1979, executed by Scott McIntyre and recorded as Union County monumentation record 801-84R

Found 2 1/2" iron pipe with 2 1/2" brass cap, set by James Hambleton in Union County monumentation record 188-84R

HANCOCK  
SPOKANE

HANCOCK  
BLUE CREEK

HANCOCK  
SILVER MTN.