

CITY OF LA GRANDE
RESOLUTION NUMBER 4097
SERIES 1990

A RESOLUTION OF THE CITY COUNCIL OF THE CITY OF LA GRANDE,
OREGON, AUTHORIZING THE CITY SURVEYOR TO APPROVE PARTITION AND
SUBDIVISION PLATS PRIOR TO RECORDING

WHEREAS, ORS 92.100 (1) requires that the County Surveyor
approve subdivision or partition plats covering land within the
corporate limits of any city prior to being recorded; and,

WHEREAS, subdivison and partition plats recorded within the
La Grande Urban Growth Boundary are subject to City review; and,


WHEREAS, the City of La Grande does have occasional need to
accept the dedication of streets; and,


WHEREAS, the City's Subdivision Ordinance Number 2572,
Series 1979, as amended on April 18, 1990, by Ordinance
Number 2792, regulates the division of land; and,


WHEREAS, ORS 92.100 (1) does allow the City's governing body
to officially designate by Resolution the City Surveyor to serve
in lieu of the County Surveyor, when appropriate, to approve
such land divisions,


NOW, THEREFORE, BE IT RESOLVED, by the City Council of
the City of La Grande, Oregon, that the City Surveyor is hereby
authorized to approve subdivision or partition plats within the
Urban Growth Boundary prior to recording, when appropriate, in
lieu of the County Surveyor.

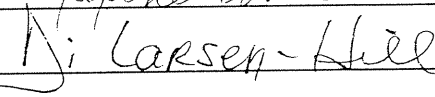
PASSED this Fifth (5th) day of September, 1990,
by five (5) Council members voting therefor.












ATTEST:


Alexandra Norgan Lund
City Recorder
(F:\U\SANDY\WORD5\RESOCTSV)