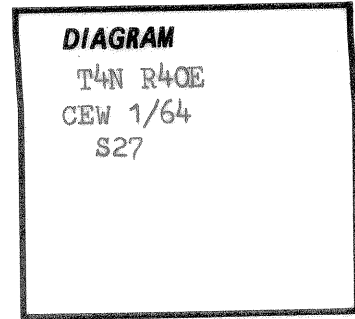


CERTIFIED RECORD OF LAND CORNER MONUMENTATION

History of original corner establishment:

NA



Description of corner evidence found:

NA

Description of monument and accessories | established to perpetuate the original location of this corner:

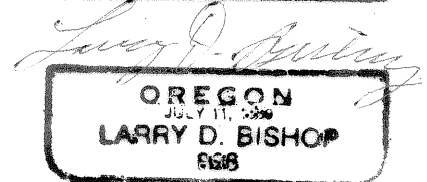
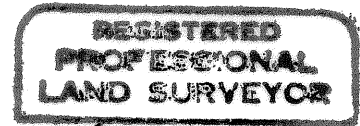
Set 2 1/2" X 30" Alum. pipe and cap with a magnet

Stamped:

T4N R4OE  
CEW 1/64  
S27  
1991  
LS 896

Marked: 22" Wh. Fir S77 1/4 E 24.4' scribed CEW1/64 S27 BT  
12" " " S10 1/4 E 42.7' " "

**UNION COUNTY SURVEYOR**  
Date Received 1-21-92  
Date Filed 1-22-92  
By Mary F. Blum  
Narrative Drawer  
File No. 1/19



Office of..... County of.....  
State of....., I hereby certify that the within instrument was filed in this office  
for record on the..... day of....., 19....  
..... by .....  
(COUNTY OFFICIAL) (DEPUTY)