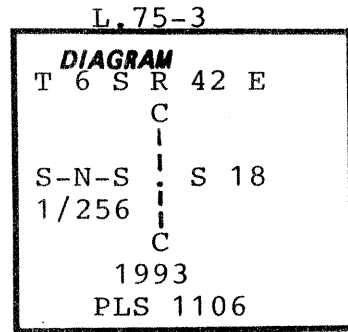


CERTIFIED RECORD OF LAND CORNER MONUMENTATION

History of original corner establishment:
None.



See Survey 052-1997
Description of corner evidence found:

None.

Description of monument and accessories established to perpetuate the original location of this corner:

At postion established by survey:

Set a 2 1/2" X 30" aluminum pipe with a 2 1/2" aluminum cap, 22" in ground and surrounded with a mound of earth and stone.

Attached signs 54-2 & 54-9 to steel fence post, set 3.3 feet East of monument.

A 6' steel fence post bears West 3.4 feet.

New bearing trees established:

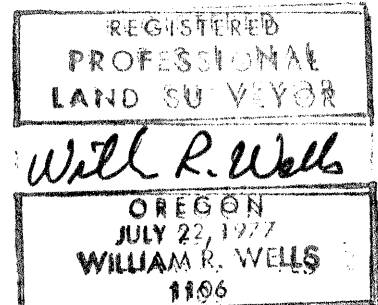
A 23" douglas fir bears N 57 1/2° E - 29.3 feet, scribed: S-N-S1/256S18BT.

A 14" ponderosa pine bears S 8 1/2° E - 32.4 feet, scribed: S-N-S1/256S18BT.

New bearing trees have a brass washer stamped "PLS 1106" nailed to face of blaze. Attached sign 54-3 & 54-9, painted face of blaze & a 6" red band around each bearing tree.

I hereby certify that the above corner monument was properly monumented to U.S.F.S standards by me on December 14, 1993.

Compass declination 18° East.



Office of..... County of.....
State of....., I hereby certify that the within instrument was filed in this office **renews 12-31-94**
for record on the..... day of.....

(COUNTY OFFICIAL)

UNION COUNTY by SURVEYOR	
Date Received <u>11/3/94</u>	
Date Filed <u>11/14/94</u>	
By <u>[Signature]</u>	
File No. <u>148-1994 R</u>	

(DEPUTY)

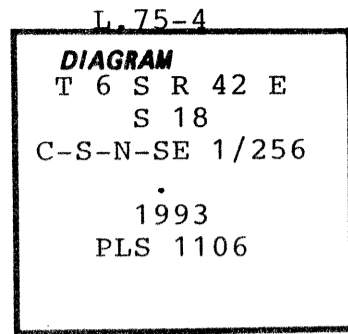
Form R6-7100-57 (9/71)

*GPO-591-971, 1988

Attached to Owner. 1/22

CERTIFIED RECORD OF LAND CORNER MONUMENTATION

History of original corner establishment:
None.



See Survey 052-1994
Description of corner evidence found:

None.

Description of monument and accessories established to perpetuate the original location of this corner:

At postion established by survey:

Set a 2 1/2" X 30" aluminum pipe with a 2 1/2" aluminum cap, 26" in ground and surrounded with a mound of earth and stone.

Attached signs 54-2 & 54-9 to steel fence post, set 3.2 feet North of monument.

New bearing trees established:

A 38" douglas fir bears N 72° E - 16.2 feet, scribed: C-S-N-SE1/256S18BT.

A 12" ponderosa pine bears S 36° W - 11.0 feet, scribed:

C-S-N-SE1/256S18BT.

The point of a rock bluff bears N 38° E - 27.0 feet.

New bearing trees have a brass washer stamped "PLS 1106" nailed to face of blaze. Attached sign 54-3 & 54-9, painted face of blaze & a 6" red band around each bearing tree.

I hereby certify that the above corner monument was properly monumented to U.S.F.S standards by me on December 14, 1993.

Compass declination 18° East.

REGISTERED
PROFESSIONAL
LAND SURVEYOR

William R. Wells

OREGON
JULY 22, 1977
WILLIAM R. WELLS
1106

Office of..... County of.....
State of....., I hereby certify that the within instrument was filed in this office
for record on the..... day of.....
..... by
(COUNTY OFFICIAL)

renews 12-31-94

19
UNION COUNTY
CLERK
(DEPUTY)

Date Received *11/3/94*
Date Filed *11/14/94*
By *Guyon T. Black*
File No *149-1994R*

see narrative drawer 1/22