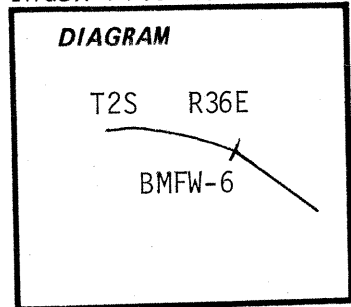


CERTIFIED RECORD OF LAND CORNER MONUMENTATION

History of original corner establishment:
Not previously established.

Index File No. BMFW-6



(SEE SURVEY 42-82)

Description of corner evidence found:
None.

**UNION COUNTY
SURVEYOR**

Date Received _____

Date Filed _____

By _____

NARRATIVE DRAWER 1/3

File No. _____

REFER TO SURVEY 42-82

Description of monument and accessories I established to perpetuate the original location of this corner:

Boundary of Blue Mtn. Forest wayside determined by survey.

At surveyed point: Set 2 1/2"x30" galvanized pipe with brass cap stamped:
Set pipe 24" in ground with mound of stone to cap.

BMFW 6
PLS 1099
1981

From which:

A Lodgepole Pine 6" dia. bears N77°W, 21.3 ft., scribed BMFW 6 BT.
A Pond. Pine 22" dia. bears N 4°W, 66.4 ft., scribed BMFW 6 BT.

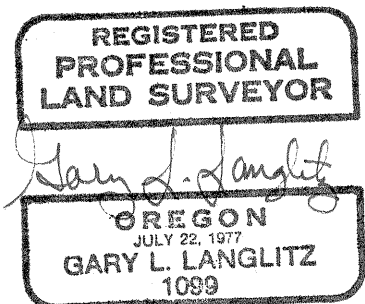
Attached brass washer stamped LS 1099 to foot blaze of BT's. Attached 54-3 and 54-4 signs to BT's and painted blazes and 6" band around BT's red. Attached 54-9 sign to metal post 5 ft. S.E. of corner.

Corner falls on small fill on north side of U.P.R.R. 50' from centerline and 20' north of fence. BMFW 6 is the beginning of the curve in the northerly R/W.

Compass Declination: 18 1/2°

I hereby certify the above described corner monument and/or accessories was established as described on December 14, 1981.

Witnesses: Rodger Orton
Gary Langlitz



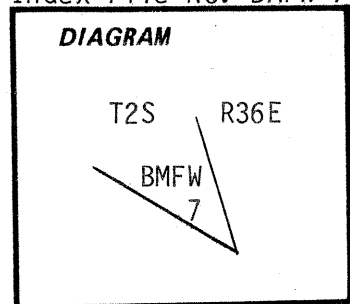
Office of..... Surveyor..... County of..... Union.....
State of..... Oregon..... I hereby certify that the within instrument was filed in this office
for record on the 4 day of OCTOBER, 1982
Howard L. Perry by Gary L. Langlitz
(COUNTY OFFICIAL) (DEPUTY)

CERTIFIED RECORD OF LAND CORNER MONUMENTATION

Index File No. BMFW-7

History of original corner establishment:

Not previously established.



(SEE SURVEY 42-82)

Description of corner evidence found:

None.

UNION COUNTY SURVEYOR

Date Received _____

Date Filed _____

By _____

NARRATIVE DRAWER 1/3

File No. _____

REFER TO SURVEY 42-82

Description of monument and accessories established to perpetuate the original location of this corner:

Boundary of Blue Mtn. Forest wayside determined by survey.

At surveyed point set 2 1/2"x30" galvanized pipe with brass cap stamped:

Set pipe 24" in ground with stone to cap.

From which:

A Pond. Pine 12" dia. bears N 79°E, 121.3 ft., scribed BMFW 7 BT.

A Pond. Pine 16" dia. bears N 40°W, 126.0 ft., scribed BMFW 7 BT.

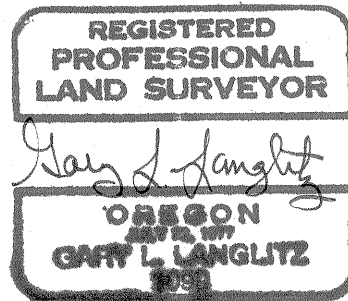
Attached brass washer stamped LS 1099 to foot blaze of BT's. Attached 54-3 and 54-4 signs to BT's. Painted blazes and 6" band around BT's red. Attached 54-2 and 54-9 signs to metal post 5 ft. N.W. of corner. Corner falls in large opening 6 ft. South of E-W fence and 50 ft. Northeast of centerline UPRR. This point is on the northerly line of the UPRR R/W.

Compass Declination: 18 1/2° East

I hereby certify the above described corner monument and/or accessories was established as described on Dec. 14, 1981.

Witnesses: Rodger Orton
Gary Langlitz

Office of.....Surveyor.....County of.....Union.....
State of.....Oregon....., I hereby certify that the within instrument was filed in this office
for record on the.....4..... day of.....OCTOBER....., 1982
Howard L. Perry.....by.....Gary L. Langlitz.....
(COUNTY OFFICIAL) (DEPUTY)

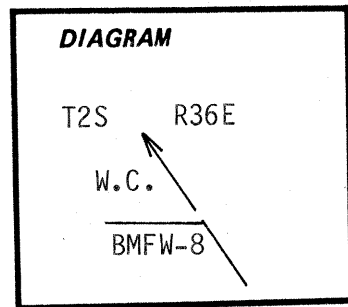


CERTIFIED RECORD OF LAND CORNER MONUMENTATION

Index File No. BMFW-8WC

History of original corner establishment:

Not previously established



(SEE SURVEY 42-82)

Description of corner evidence found:

None

UNION COUNTY SURVEYOR	
Date Received	_____
Date Filed	_____
By	NARRATIVE DRAWER 1/3
File No.	_____

REFER TO SURVEY 42-82

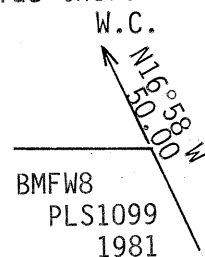
Description of monument and accessories established to perpetuate the original location of this corner:

Boundary of Blue Mtn. Forest Wayside determined by survey. The location for BMFW-8 falls in channel of small creek 10 ft. wide therefore set 2 1/2"x30" galvanized pipe with brass cap stamped: True corner position is N16° 58' W, 50.00' of monument. For witness corner to BMFW-8 true location, set pipe 24" in ground with stones to cap from which:

A Ponderosa Pine 20" diameter bears N36°E, 85.5 ft. scribed W.C. BMFW 8 BT.

An Engleman Spruce 18" dia. bears S23°E, 87.6 ft. scribed WC BMFW 8 BT.

Attached 54-3 and 54-4 signs to BT's. Attached brass washer stamped LS1099 to foot blaze of BT's. Painted blazes and 6" band around BT's. Attached 54-2 and 54-9 signs to metal post 5' S.E. of witness corner. Witness corner falls 50' south and 50' west of small creek course S.E. also 160 ft. south of N.W. pipeline gas line clearing.



Compass Declination: 18 1/2° East

I hereby certify the above described corner monument and/or accessories was established as described on December 14, 1981.

Witnesses: Rodger Orton
Gary Langlitz



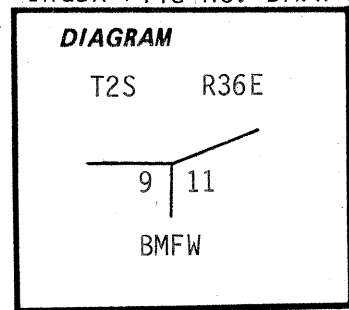
Surveyor _____ Union _____
Office of _____ County of _____
State of Oregon, I hereby certify that the within instrument was filed in this office
for record on the 4 day of OCTOBER, 1982
Howard L. Perry by *Gary L. Langlitz*
(COUNTY OFFICIAL) (DEPUTY)

CERTIFIED RECORD OF LAND CORNER MONUMENTATION

Index File No. BMFW 9-11

History of original corner establishment:

Not previously established



(SEE SURVEY 42-82)

Description of corner evidence found:

None

**UNION COUNTY
SURVEYOR**

Date Received _____

Date Filed _____

By _____

NARRATIVE DRAWER 1/3

File No. _____

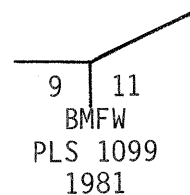
REFER TO SURVEY 42-82

Description of monument and accessories I established to perpetuate the original location of this corner:

Boundary of Blue Mtn. Forest Wayside determined by survey

At surveyed point:

Set 2 1/2"x30" galvanized pipe with brass cap attached 25" in the ground stamped:



From which:

A 10" Pond. Pine bears S38 1/2°W 30.1 ft.
scribed BMFW 9/11 BT

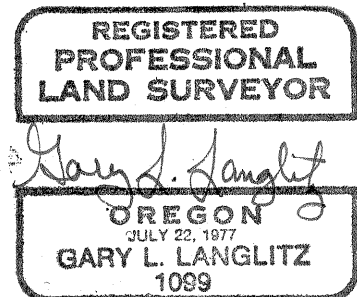
A 10" Doug. Fir bears N27° W 35.3 ft.
scribed BMFW 9/11 BT

Attached 54-3 and 54-4 signs to BT's. Painted blazes and 6" red ring around BT's. Attached brass washers LS 1099 to foot blazes. Set metal post 5" westerly with 54-2 sign. Set metal post 5' easterly with 54-2 and 54-9 signs. Corner falls on slight east slope 300' south of power line.

Compass Declination: 18 1/2° East

I hereby certify the above described corner monument and/or accessories was established as described on December 3, 1981.

Witnesses: Loren Huntsman
Gary Langlitz

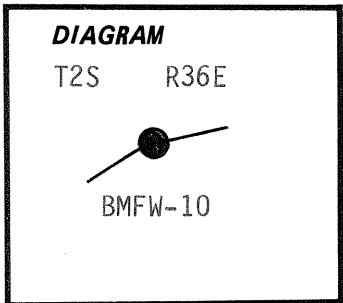


Office of.....Surveyor..... County of.....Union.....
State of.....Oregon....., I hereby certify that the within instrument was filed in this office
for record on the 4 day of OCTOBER, 1982
.....Howard L. Perry..... by Gary L. Langlitz.....
(COUNTY OFFICIAL) (DEPUTY)

CERTIFIED RECORD OF LAND CORNER MONUMENTATION

Index File No. BMFW-10

History of original corner establishment:
Not previously established.



(SEE SURVEY 42-82)

Description of corner evidence found:
None

UNION COUNTY
SURVEYOR

Date Received _____

Date Filed _____

By _____

NARRATIVE DRAWER 1/3
File No. _____

REFER TO SURVEY 42-82

Description of monument and accessories I established to perpetuate the original location of this corner:

Boundary of Blue Mtn. Forest Wayside determined by survey

At surveyed point set 2 1/2" x 30" galvanized pipe with brass cap attached 25" in the ground stamped:

From which:

A 16" Pond. Pine bears N82°W 39.1 ft., scribed "BMFW 10 BT" on a double blaze.

A 14" Tamarack bears N56 1/2° E 24.9 ft., scribed "BMFW 10 BT" on a double blaze. Attached 54-3 and 54-4 signs to BT's. Painted blazes and 6" red ring around BT's. Attached brass washers LS 1099 to foot blazes. Set metal post 5' easterly on wayside boundary with 54-2 and 54-9 sign. Set metal post 5' westerly on wayside boundary with 54-2 sign.

Corner falls on northeast slope 165' north of dirt road.

Compass Declination: 18 1/2° East.

I hereby certify the above described corner monument and/or accessories was established as described on December 3, 1981.

Witnesses: Gary Langlitz
Loren Huntsman

BMFW-10
OR PLS 1099
1981



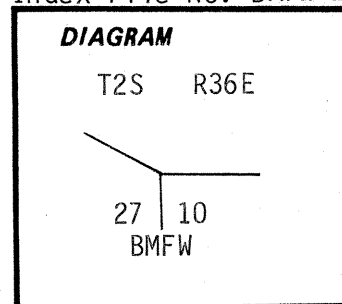
Office of _____ Surveyor _____ County of _____ Union _____
State of _____ Oregon _____, I hereby certify that the within instrument was filed in this office
for record on the 4 day of OCTOBER, 1982
Howard L. Perry _____ by Gary L. Langlitz _____
(COUNTY OFFICIAL) (DEPUTY)

CERTIFIED RECORD OF LAND CORNER MONUMENTATION

Index File No. BMFW 27-10

History of original corner establishment:

Not previously established



(SEE SURVEY 42-82)

Description of corner evidence found:

None

UNION COUNTY SURVEYOR	
Date Received	_____
Date Filed	_____
By	_____
NARRATIVE DRAWER 1/3	
File No.	_____

REFER TO SURVEY 42-82

Description of monument and accessories I established to perpetuate the original location of this corner:

Boundary of Blue Mtn. Forest Wayside determined by survey
At surveyed point set 2 1/2"x30" galvanized pipe with brass cap stamped:

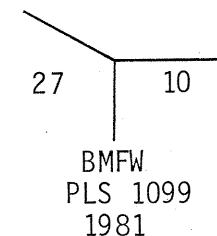
Set pipe 14" in ground with mound of stone and dirt to cap.

From which:

A Ponderosa Pine 12" dia. bears N21°E, 144.8 ft. scribed
BMFW 27/10 BT.

A Ponderosa Pine 14" dia. bears N42°W, 136.1 ft. scribed
BMFW 27/10 BT.

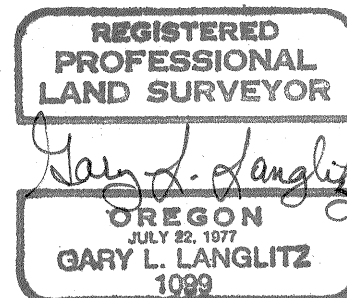
Attached brass washer stamped 1099 to foot blaze of both BT's.
Attached 54-3 and 54-4 signs to both Bt's and painted blazes and
6" band around BT's red. Attached 54-2 and 54-9 signs to metal
post 5' west of cor. and 54-2 sign to metal post 5' east of cor.
Cor. falls on steep rocky south slope 250' south of old E-W road.



Compass Declination: 18 1/2° East

I hereby certify the above described corner monument and/or
accessories was established as described on December 11, 1981.

Witnesses: Rodger Orton
Gary Langlitz



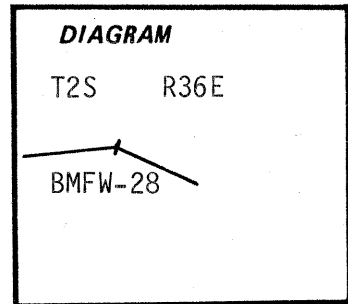
Office of.....Surveyor.....County of.....Union.....
State of.....Oregon....., I hereby certify that the within instrument was filed in this office
for record on the 4 day of OCTOBER 1982
Howard L. Perry by *Gary L. Langlitz*
(COUNTY OFFICIAL) (DEPUTY)

CERTIFIED RECORD OF LAND CORNER MONUMENTATION

Index File No. BMFW-28

History of original corner establishment:

Not previously established



(See Survey 42-82)

Description of corner evidence found:

None

**UNION COUNTY
SURVEYOR**

Date Received _____

Date Filed _____

By _____

NARRATIVE DRAWER 1/3

File No. _____

REFER TO Survey 42-82

Description of monument and accessories established to perpetuate the original location of this corner:

Boundary of Blue Mtn. Forest Wayside determined by survey.

At surveyed point set 2 1/2"x30" galvanized pipe with brass cap attached, 15" in the ground stamped:

BMFW28
PLS1099
1981

From which:

A 12" Douglas Fir bears N24°E 143.5 ft. scribed

BMFW 28 BT

A 14" Pond. Pine bears S70°W 69.8 ft. scribed

BMFW 28 BT

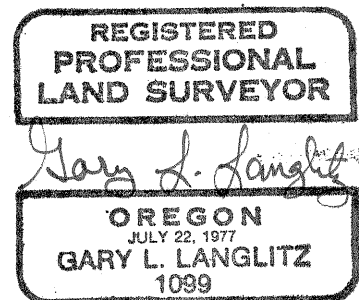
Attached 54-3 and 54-4 signs to BT's. Painted blazes and 6" red ring around BT's. Attached brass washers LS 1099 to foot blazes. Set metal post 5' westerly of monument with 54-2 and 54-9 signs. Set metal post 5' easterly of monument with 54-2 sign.

Corner falls on mostly bare south slope 50' north of dirt road.

Compass Declination: 18 1/2° East

I hereby certify the above described corner monument and/or accessories was established as described on December 3, 1981.

Witnesses: Loren Huntsman
Gary Langlitz



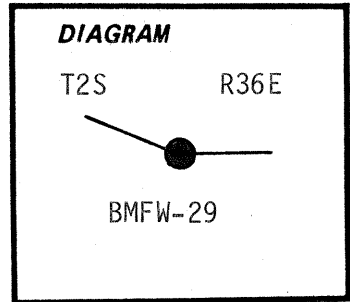
Office of... Surveyor... County of... Union
Oregon
State of... I hereby certify that the within instrument was filed in this office
for record on the... 4... day of... OCTOBER... 1982
Howard L. Perry by Gary L. Langlitz
(COUNTY OFFICIAL) (DEPUTY)

CERTIFIED RECORD OF LAND CORNER MONUMENTATION

Index File No. BMFW-29

History of original corner establishment:

Not previously established



(SEE SURVEY 42-82)

Description of corner evidence found:

None

UNION COUNTY SURVEYOR	
Date Received	_____
Date Filed	_____
By	_____
NARRATIVE DRAWER 1/3	
File No.	_____

REFER TO SURVEY 42-82

Description of monument and accessories I established to perpetuate the original location of this corner:

Boundary of Blue Mtn. Forest Wayside determined by survey.

At surveyed point set 2 1/2"x30" galvanized pipe with brass cap stamped:
Set pipe 24" in ground with mound of stone to cap.

From which:

A Douglas Fir 14" dia. bears S72°E, 61.2 ft. scribed
BMFW 29 BT

A Ponderosa Pine 10" dia. bears N3°E, 25.0 ft. scribed
BMFW 29 BT.

Attached brass washer stamped LS 1099 to foot blaze of both BT's.
Attached 54-3 and 54-4 signs to both BT's and painted blazes
and 6" band around BT's red. Attached 54-2 and 54-9 signs to
metal post 5' west of Cor. and 54-2 sign 5 ft. East of cor.

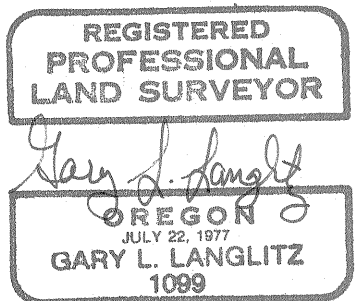
Cor. falls on SW slope 50 ft. east of bottom of draw course S.E. and
245 ft. south of east 1/4 S20 in old E-W road.

Compass Declination: 18 1/2° East

I hereby certify the above described corner monument and/or
accessories was established as described on December 11, 1981.

Witnesses: Rodger Orton
Gary Langlitz

BMFW 29
PLS 1099
1981



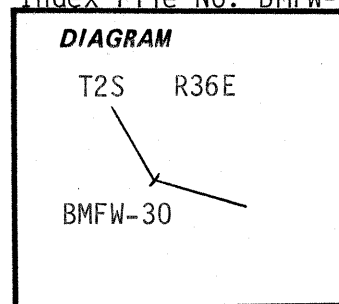
Office of.....Surveyor..... County of..... Union.....
State of.....Oregon..... I hereby certify that the within instrument was filed in this office
for record on the 4 day of OCTOBER, 1982
Howard L. Perry by Gary L. Langlitz
(COUNTY OFFICIAL) (DEPUTY)

CERTIFIED RECORD OF LAND CORNER MONUMENTATION

History of original corner establishment:

Not previously established

Index File No. BMFW-30



(SEE SURVEY 42-82)

Description of corner evidence found:

None

UNION COUNTY SURVEYOR	
Date Received	_____
Date Filed	_____
By	_____
NARRATIVE DRAWER 1/3	
File No.	_____

REFER TO SURVEY 42-82

Description of monument and accessories I established to perpetuate the original location of this corner:

Boundary of Blue Mtn. Forest Wayside determined by survey.

At surveyed point set 2 1/2"x30" galvanized pipe with brass cap stamped:

Set pipe 16" in ground with mound of stone to cap.

From which:

A Douglas Fir 24" dia. bears S79°W 40.5 ft. scribed BMFW 30 BT.

A Ponderosa Pine 15" dia. bears N5°W 66.6 ft. scribed BMFW 30 BT.

Attached brass washer stamped LS1099 to foot blaze of both BT's. Attached 54-3 and 54-4 signs to both BT's and painted blazes and 6" band around BT's. Attached 54-2 and 54-9 signs to metal post 5 ft. N.W. of Cor. and 54-2 sign to metal post 5 ft. S.E. of Cor.

Cor. falls on S.W. slope in middle of large clearing.

Compass Declination: 18 1/2° East

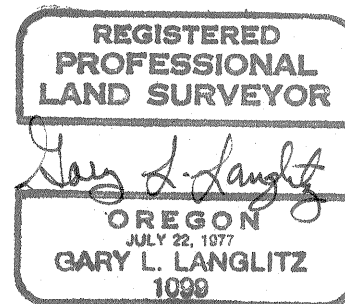
I hereby certify the above described corner monument and/or accessories was established as described on December 10, 1981.

Witnesses: Rodger Orton
Loren Huntsman

BMFW 30

PLS 1099

1981



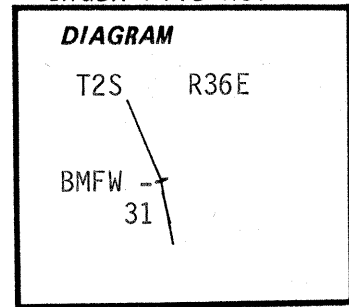
Office of.....Surveyor..... County of.....Union.....
State of.....Oregon....., I hereby certify that the within instrument was filed in this office
for record on the.....4..... day of.....OCTOBER....., 1982.
.....Howard L. Perry..... by.....Gary L. Langlitz.....
(COUNTY OFFICIAL) (DEPUTY)

CERTIFIED RECORD OF LAND CORNER MONUMENTATION

Index File No. BMFW-31

History of original corner establishment:

Not previously established.



(SEE SURVEY 42-82)

Description of corner evidence found:

None

**UNION COUNTY
SURVEYOR**

Date Received _____

Date Filed _____

By _____

NARRATIVE DRAWER 1/3

File No. _____

REFER TO SURVEY 42-82

Description of monument and accessories I established to perpetuate the original location of this corner:

Boundary of Blue Mtn. Forest Wayside determined by survey.

At surveyed point set 2 1/2"x30" galvanized pipe with brass cap stamped:

Set pipe 20" in ground to rock with mound of stone to cap.

From which:

A P. Pine 6" dia. bears S16°E, 19.4 ft. scribed BMFW 31 BT

A Douglas Fir 8" dia. bears N79°W, 12.6 ft. scribed BMFW 31 BT

Attached brass washer stamped LS1099 to foot blaze of both BT's.

Attached 54-3 and 54-4 signs to both BT's and painted blazes

and 6" ring around BT's red. Attached 54-2 and 54-9 signs

to metal post 5 ft. S.E. of Cor. and 54-2 sign on metal

post 5 ft. N.W. of Cor.

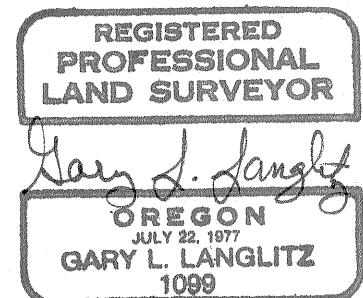
Corner falls on steep west slope (rocky) 40 ft. west of top of N-S knoll at south end of knoll.

Compass Declination: 18 1/2° East

I hereby certify the above described corner monument and/or accessories was established as described on December 10, 1981.

Witnesses: Rodger Orton
Loren Huntsman

BMFW 31
PLS 1099
1981



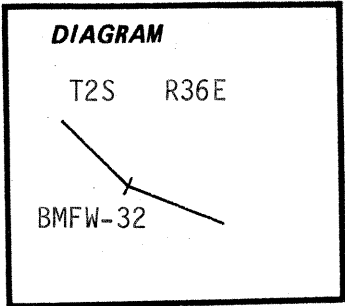
Office of.....Surveyor.....County of.....Union.....
Oregon.....
State of....., I hereby certify that the within instrument was filed in this office
for record on the 4 day of OCTOBER, 1982
Howard L. Perry by *Gary L. Langlitz*
(COUNTY OFFICIAL) (DEPUTY)

CERTIFIED RECORD OF LAND CORNER MONUMENTATION

Index File No. BMFW-32

History of original corner establishment:

Not previously established



(SEE SURVEY 42-82)

Description of corner evidence found:

None

UNION COUNTY
SURVEYOR

Date Received _____

Date Filed _____

By _____

NARRATIVE DRAWER 1/3

File No. _____

REFER TO SURVEY 42-82

Description of monument and accessories established to perpetuate the original location of this corner:

Boundary of Blue Mtn. Forest Wayside determined by survey.

At surveyed point set 2 1/2"x30" galvanized pipe with
brass cap attached, stamped: BMFW 32
Set pipe 16" in ground with mound of stone and dirt PLS1099
to cap. From which: 1981

A Pond. Pine 8" dia. bears N48°W, 34.5 scribed
BMFW 32 BT.

A Douglas Fir 10" dia. bears S70°W, 23.8 ft. scribed
BMFW 32 BT.

Attached brass washer stamped LS1099 to foot blaze of
both BT's. Attached 54-3 and 54-4 signs to both BT's and
painted blazes and 6" band around both BT's red. Attached 54-2
and 54-9 signs to metal post 5' north of cor. and 54-2 sign
on metal post 5' SE of Cor. Corner falls on steep rocky S.W. slope
at beginning of draw, course S.W. 75' south of top edge of S.W.
slope and approximately 200' south of E-W telephone line.

Compass Declination: 18 1/2° East

I hereby certify the above described corner monument and/or
accessories was established as described on December 8, 1981.

Witnesses: Rodger Orton
Gary Langlitz

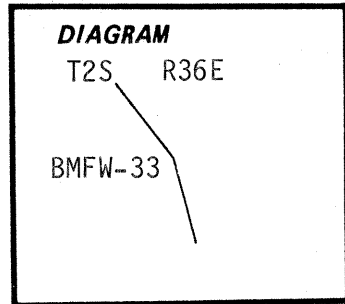


Office of.....Surveyor..... County of.....Union.....
State of.....Oregon..... I hereby certify that the within instrument was filed in this office
for record on the 4 day of OCTOBER, 1982
Howard L. Perry by Gary L. Langlitz
(COUNTY OFFICIAL) (DEPUTY)

CERTIFIED RECORD OF LAND CORNER MONUMENTATION

History of original corner establishment:
Not previously established.

Index File No. BMFW-33



(SEE SURVEY 42-82)

Description of corner evidence found:

None

UNION COUNTY
SURVEYOR

Date Received _____

Date Filed _____

By _____

NARRATIVE DRAWER 1/3

File No. _____

REFER TO SURVEY 42-82

Description of monument and accessories I established to perpetuate the original location of this corner:

Boundary of Blue Mtn. Forest Wayside determined by survey

At surveyed point set 2 1/2"x30" galvanized pipe with brass cap attached stamped:

BMFW33
PLS 1099
1981

Set pipe 14" in ground with mound of dirt and stone to cap.

From which:

A Pond. Pine 24" dia. bears S65°E, 61.0 Ft. scribed BMFW 33 BT

A Pond. Pine 9" dia. bears N5°E, 43.6 Ft. scribed BMFW 33 BT

Attached brass washer stamped LS1099 to foot blaze of both BT's.

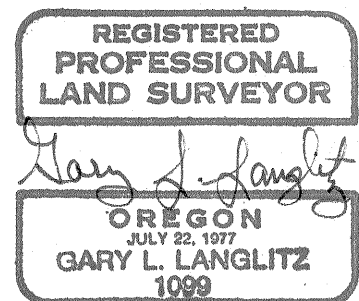
Attached 54-3 and 54-4 signs to both BT's and painted blazes and 6" band around both BT's red. Attached 54-2 and 54-9 signs on metal post 5 ft. west of cor. and 54-2 sign on metal post 5 ft. east of cor. Cor falls 40 ft. south of top edge of steep rocky S.W. slope 100 ft. south of E-W telephone line.

Compass Declination: 18 1/2° East

I hereby certify the above described corner monument and/or accessories was established as described on December 8, 1981.

Witnesses: Rodger Orton
Gary Langlitz

Office of.....Surveyor..... County of.....Union.....
State of.....Oregon..... I hereby certify that the within instrument was filed in this office
for record on the.....4..... day of.....OCTOBER....., 1982
.....Howard L. Perry..... by.....Gary L. Langlitz.....
(COUNTY OFFICIAL) (DEPUTY)

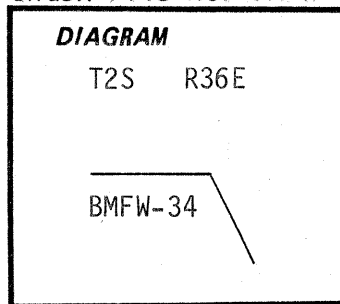


CERTIFIED RECORD OF LAND CORNER MONUMENTATION

History of original corner establishment:

Not previously established

Index File No. BMFW-34



(SEE SURVEY 42-82)

Description of corner evidence found:

None

UNION COUNTY SURVEYOR	
Date Received	_____
Date Filed	_____
By	_____
NARRATIVE DRAWER 1/3	
File No.	_____

REFER TO SURVEY 42-82

Description of monument and accessories I established to perpetuate the original location of this corner:

Boundary of Blue Mtn. Forest Wayside determined by survey.

At surveyed point set 2 1/2" x 30" galvanized pipe with brass cap attached stamped:

BMFW 34
PLS 1099
1981

Set pipe 6" in ground to solid rock with mound of stones to cap.

From which:

A Ponderosa Pine 13" dia. bears S51°E, 38.0 ft.
scribed BMFW 34 BT

A Douglas Fir 14" dia. bears N73°W, 100.7 ft.
scribed BMFW 34 BT

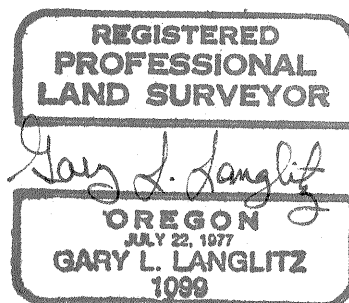
Attached brass washer stamped LS1099 to foot blaze of both BT's. Attached 54-3 and 54-4 signs to both BT's. Painted blazes and 6" band around both BT's red. Attached 54-2 and 54-9 signs to metal post 5' West of corner and 54-2 sign to metal post 5' east of corner.

Corner falls on steep rocky S.W. slope 179' east of N 1/4 S20

Compass Declination: 18 1/2° East

I hereby certify the above described corner monument and/or accessories was established as described on December 8, 1981.

Witnesses: Rodger Orton
Gary Langlitz



Office of.....Surveyor.....County of.....Union.....
Oregon
State of....., I hereby certify that the within instrument was filed in this office
for record on the.....4.....day of.....OCTOBER....., 1982
Howard L. Perry.....by.....Gary L. Langlitz.....
(COUNTY OFFICIAL).....(DEPUTY)