

1980-117

BE IT REMEMBERED, that at a regular term of the County Court of the State of Oregon, for the County of Union, sitting for the transaction of County business, begun and held at the Court House in the City of La Grande, in said County and State, on Wednesday, the day of May....., A.D., 19..81, the same being the first Wednesday of said month and the time fixed by law for holding a regular term of said Court, when were present:

The Honorable	Earle C. Misener	County Judge
	Joe Garlitz	Commissioner
	Mike Caldwell	Commissioner
	Shirley L. Bolin	Clerk
	Robert V. Price	Sheriff
	Barbara Dean	Tax-Treasurer

WHEN, on, the day of May....., A.D., 1981. or the Judicial day of said term, among others, the following proceedings were had, to-wit:

In the Matter of the Alteration)	
of Cabin Creek Road #140,)	SECOND AMENDED ORDER
previously referred to as)	
Palmer Junction Road.)	NO. <u>80-140</u>

PURSUANT to the Second Amended Resolution of _____, 1981, the Union County Court hereby orders that the County Road known as Cabin Creek Road #140, previously referred to as Palmer Junction Road, be altered in accordance with the following legal description:

A parcel of land located in Section 35, Township 3 North, Range 39 East, Willamette Meridian, Union County, Oregon, said parcel being more particularly described as follows:

Any and all portions of a strip of land located in the SE 1/4 of the NE 1/4, the SW 1/4 of the NE 1/4, the NW 1/4 of the SE 1/4, and the NE 1/4 of the SE 1/4, Section 35, T.3N R.39E., W.M., said strip of land being 60 feet in width and following the centerline of Cabin Creek County Road No. 140 as relocated during 1980, said centerline being generally described as follows:

Beginning at a point in the center of the existing Cabin Creek Road No. 140, at the intersection of the centerline of said County Road No. 140 and the East line of Section 35, T.3N., R.39E., W.M., said Point of Beginning also being the approximate one-quarter corner common to Sections 35 and 36, T.3N., R.39E., W.M. from which said Point of Beginning, the Southeast corner of Section 36, T.3N., R.39E., W.M. bears S63°51'20"W 5,917.12 feet;

Thence along the centerline of said 60 foot strip of land:

S89°12'29"W 987.61 feet;

Thence S88°32'14"W 388.23 feet;

Thence 341.14 feet along the arc of a 440.14 foot radius curve, the long chord of which bears S66°19'59"W 332.66 feet;

Thence S44°07'44"W 547.78 feet;

Thence 537.23 feet along the arc of a 484.40 foot radius curve not tangent to the preceding course, the long chord of which bears S73°59'02"W 510.12 feet;


Thence N74°14'37"W 86.62 feet more or less to the centerline of the existing Cabin Creek County Road No. 140, said point being the terminus of said 1980 relocation of Cabin Creek County Road No. 140.

Such newly altered road shall follow the general alignment of the old road within the bounds described below. However, such parts and portions of the old road not included within the limits of the new road, shall be vacated, without any proceedings, in accordance with ORS 368.540.


THEREBY, all rights and interests in those portions of said old county road shall revert in absolute to the abutting landowners, Miles B. Bates and Dorothy M. Bates; and Willis Baker, Jr., and Alice Baker.

DATED this 17 day of ~~May~~, 1981.


UNION COUNTY COURT



COUNTY JUDGE



COMMISSIONER



COMMISSIONER