

BE IT REMEMBERED, that at a regular term of the Union County Board of Commissioners, for the County of Union, sitting for the transaction of County business, begun and held at the Joseph Building Annex in the City of La Grande, in said County and State, on Wednesday of said month and the time fixed by law for holding a regular term of said Court, when were present:

The Honorable	MARK DAVIDSON	Chairman
	STEVE MCCLURE	Commissioner
	WILLIAM ROSHOLT	Commissioner

WHEN, on Wednesday, the 4th day of September, 2013, among others the following proceedings were had to-wit:

IN THE MATTER OF)	COURT ORDER
VACATING A PORTION)	2013-30
OF BLUE SKY DRIVE)	

WHEREAS, Roy Hanan submitted a petition to vacate the segment of Blue Sky Drive described and shown in the attached Exhibit A;

WHEREAS, Doug Wright, Union County Public Works Director, submitted a letter dated August 28, 2013 stating that this segment of Blue Sky Drive has never been used as part of the County Road System and should not be part of the Union County Road System;

WHEREAS, the Board of Commissioners advertised and held a public hearing on September 4, 2013 to accept testimony, deliberate and potentially make a decision.

NOW THEREFORE, BE IT ORDAINED BY THE UNION COUNTY BOARD OF COMMISSIONERS, STATE OF OREGON:

SECTION 1: ROAD VACATION

The road segment described and shown in the attached Exhibit A is vacated to the adjacent properties per ORS 368.366 (1) (d).

PASSED AND ADOPTED this 4th day of September, 2013 by a vote of the following members of the Board of Commissioners voting therefore.


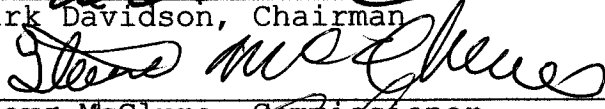

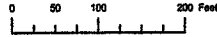
	_____
Mark Davidson, Chairman	
	_____
Steve McClure, Commissioner	
	_____
William Rosholt, Commissioner	

Exhibit A

THIS MAP WAS PREPARED FOR ASSESSMENT PURPOSE ONLY

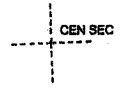
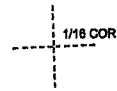


N.E. 1/4 S.W. 1/4 SEC. 24 T.3S. R.38E. W.M.
UNION COUNTY

1" = 100'

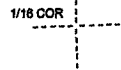
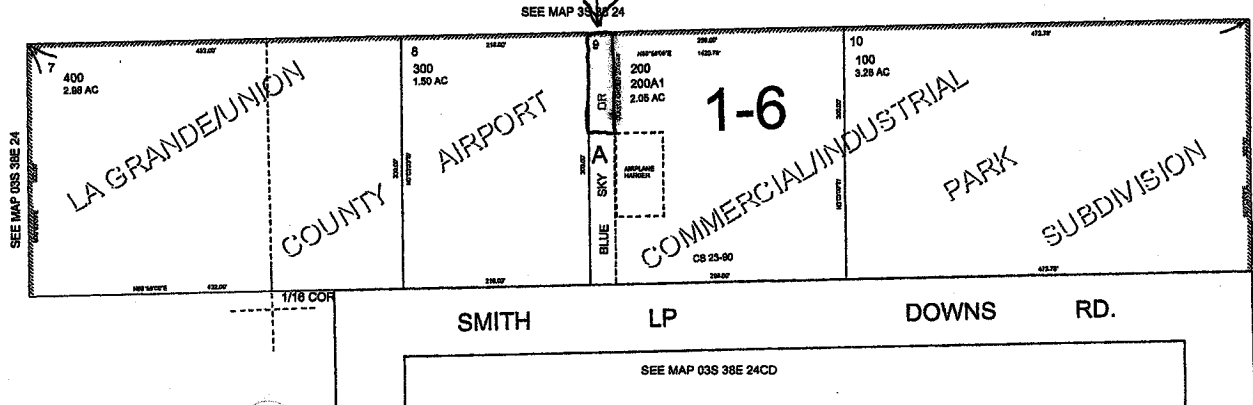
03S38E24CA

CANCELLED:



Vacating the north 118.84 feet by 30 feet in width of Blue Sky Drive created by Court Order 2008-46. Also described as the west 30 feet of Lot 3 of Blue Sky Airport Subdivision.

Attached Description



Revised: MRT
6/29/2010

03S38E24CA