

SEPTEMBER 13, 1978

UNION COUNTY COURT

SECOND JUDICIAL DAY

IN THE MATTER OF PAYMENT)
OF PROFESSIONAL SERVICES)
(Contractors Inc.)

COURT ORDER
#78-20
Continued


Dated this 13 day of September, 1978

Earle C. Misener
County Judge

Harold Schwebke
Commissioner

Ralph Robinson
Commissioner

BE IT REMEMBERED, that at a regular term of the County Court of the State of Oregon, for the County of Union, sitting for the transaction of County business, begun and held at the Court House in the City of La Grande, in said County and State, on Wednesday, the 6th day of SEPTEMBER, A.D., 1978 the same being the first Wednesday of said month and the time fixed by law for holding a regular term of said Court, when were present:

The Honorable	EARLE C. MISENER	County Judge
	HAROLD SCHWEBKE	Commissioner
	RALPH ROBINSON	Commissioner
	SHIRLEY BOLIN	Clerk
	ROBERT V. PRICE	Sheriff

WHEN, on WEDNESDAY, the 13th day of SEPTEMBER, A.D., 1978 or the 2nd Judicial day of said term; among others, the following proceedings were had, to-wit:

IN THE MATTER OF SURRENDERING ROADS)
O CITY JURISDICTION)
COURT ORDER
#78-21

WHEREAS, the City Council of the City of La Grande has requested, by resolution number 3700, the County to surrender jurisdiction over certain county roads within the City of La Grande, and

WHEREAS, the County of Union did, pursuant to ORS 373.270 did publish a notice of public hearing for four (4) consecutive weeks, and,

WHEREAS, the County Court did hold a public hearing on September 13, 1978 at 9:00 a.m. and did hear the matter, consider any objections or testimony offered by any person interested and,

WHEREAS, the County Court does find it in the best interest of the county to surrender jurisdiction over certain county roads within the City of La Grande.

NOW, THEREFORE, be it resolved that the County of Union does HEREBY OFFER the county roads described in Exhibit "A" attached hereto and incorporated by reference herein to the City of La Grande.

Dated this 13 day of September, 1978



Earle C. Misener
County Judge

Harold Schwebke
Commissioner

Ralph Robinson
Commissioner

COURT ORDER
#78-21

EXHIBIT "A" TO RESOLUTION NO. _____, SERIES, 1978, REQUESTING UNION COUNTY COURT TO SURRENDER JURISDICTION OVER CERTAIN COUNTY ROADS WITHIN THE CITY OF La GRANDE.



SEPTEMBER 13, 1978

UNION COUNTY COURT

SECOND JUDICIAL DAY

<u>ROAD NAME</u>	<u>FROM</u>	<u>TO</u>
Umatilla Street	Z Avenue	Railroad right-of-way
N. Umatilla Street	Roadroad right-of-way	N. Polk
N. Harrison Ave.	N. Umatilla St.	Grande Ronde River
N. Division Ave.	N. Umatilla St.	N. Harrison Ave.
N. Lake Ave.	N. Walnut St.	N. Union St.
N. Polk Ave.	N. Walnut St.	N. Union St.
N. Union St.	N. Harrison Ave.	N. Polk Ave.
N. Alder St.	N. Lake Ave.	N. Polk Ave.
N. Walnut St.	N. Lake Ave.	N. Polk Ave.
N. Lake Ave.	N. First St.	N. Oak St.
E. "N" Ave.	N. Willow St.	N. Hall St.
Jefferson Ave.	Willow St.	State Highwas U.S. 30
Hall St.	Adams Ave	Jefferson Ave.
E. "K" Ave.	Railroad right-of-way	East terminus
Adams Ave.	Highway Ave.	Twentieth St.
Highway Ave.	Adams Ave.	Approx. 430' south of Adams
Twentieth St.	Adams Ave.	Gekeler Lane
Willow St.	Adams Ave.	Railroad right-of-way
Sixteenth St.	Washington Ave.	"H" Ave.
"H" Ave.	Twelfth St.	Fourteenth St.
"G" Ave.	Twelfth St.	East terminus
Twelfth St.	"H" Ave.	Approx. 1282' south of "H" Ave.
Foley St.	Penn Ave.	Spring St. to the west
N. Jackson Ave.	Approx 160' west of N. Willow St.	N. Willow St.
E. "Q" Ave.	N. Balm St.	N. Willow St.
E. Penn Ave.	N. Balm St.	N. Willow St.
Cove Ave.	N. Balm St.	Portland St.
Portland St.	Cove Ave.	Wallowa Lake Highway
N. Willow St. Cove Ave.	Wallowa Lake Highway	
Prospect Ave.	Portland St.	Albany St.
Albany St.	Cove Ave.	Wallowa Lake Highway
Watson St.	Cove Ave.	North terminus
Union Ave.	Albany St.	Watson St.
Elgin Ave.	Albany St.	Watson St.

EXHIBIT "A"

BE IT REMEMBERED, that at a regular term of the County Court of the State of Oregon, for the County of Union, sitting for the transaction of County business, begun and held at the Court House in the City of La Grande, in said County and State, on Wednesday, the 6th day of September, A.D., 19 78, the same being the first Wednesday of said month and the time fixed by law for holding a regular term of said Court, when were present:

The Honorable	EARLE C. MISENER	County Judge
	HAROLD SCHWEBKE	Commissioner
	RALPH ROBINSON	Commissioner
	SHIRLEY BOLIN	Clerk
	ROBERT V. PRICE	Sheriff

WHEN, on WEDNESDAY, the 13th day of SEPTEMBER, A.D., 19 78 or the 2nd Judicial day of said term, among others, the following proceedings were had, to-wit:

IN THE MATTER OF A
CONDITIONAL USE PERMIT
(Tom Brown)

COURT ORDER
#78-22

WHEREAS, the Union County Court, meeting in regular session, August 9, 1978 did hold a public hearing to consider the recommendations of the Union County Planning Commission to deny the application of Tom Brown to divide 10 acres from 50 acres in an A2 zone.

Property described as: TWP 2N Range 40 EWM
Section 23, Tax Lot 6003