CERTIFIED RECORD OF LAND CORNER MONUMENTATION

HISTORY OF ORIGINAL CORNER ESTABLISHMENT:

None

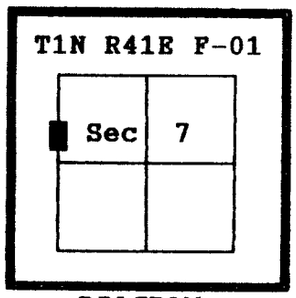

DIAGRAM

No record of subsequent monumentation found in Union County survey records.

DESCRIPTION OF CORNER EVIDENCE FOUND:

See Union County survey 002-1994.

DESCRIPTION OF MONUMENT AND ACCESSORIES I ESTABLISHED TO PERPETUATE THE ORIGINAL LOCATION OF THIS CORNER:

At computed position, I set a 2½" x 30" aluminum pipe with aluminum cap marked as shown below, 30" in the ground, from which;

A 12" Douglas Fir bears S89°E, 11.35 feet, marked "N 1/16 S7 BT".

A 10" Douglas Fir bears N53°W, 14.15 feet marked "N 1/16 S12 BT".

Drove steel fence post 5' north.

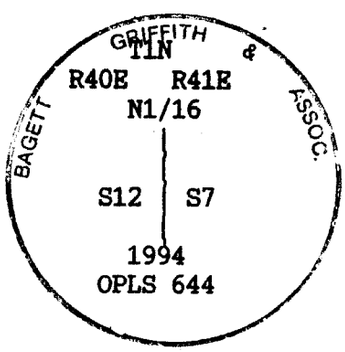

I hereby certify that the above corner point was perpetuated as hereon described on January 25, 1994.
Witness: Jeff Petersen, Mike Schlegel.

UNION COUNTY SURVEYOR

Date Received 2-10-94

Date Filed 3-17-94

By [signature]

File No. 005-1994 R



I used a steel tape and magnetic compass in the establishment of new accessories. I used 20° East magnetic declination and the distances are to a 60d nail driven into the right side of the root crown.

F-01
5601