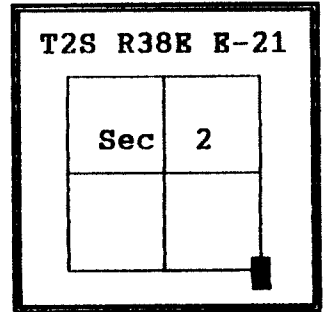


CERTIFIED RECORD OF LAND CORNER MONUMENTATION

HISTORY OF ORIGINAL CORNER ESTABLISHMENT:

Corner originally established by D.P.Thompson under GLO contract number 103, dated Sept. 3, 1863. Surveyor General record states:

Set Post for corner to 1,2,11,12 in mound of earth with charred stake, and pit trench as per instructions.



DIAGRAM

DESCRIPTION OF CORNER EVIDENCE FOUND:

NONE

Area is in the center of Webster Road.

See Map of Survey No. 017-1993.

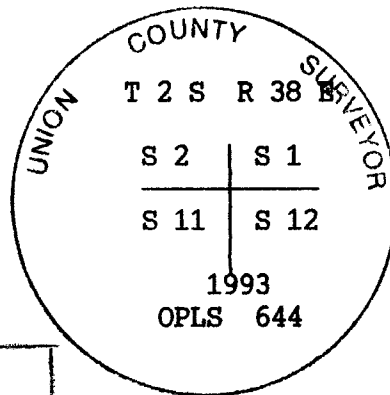
DESCRIPTION OF MONUMENT AND ACCESSORIES I ESTABLISHED

TO PERPETUATE THE ORIGINAL LOCATION OF THIS CORNER:

In proportionate position determined by survey, I set a 2-1/2' X 30" aluminum pipe with cap marked as shown 35" in the ground, Approximately 5" below the surface of the road, from which;

- A 2" X 2" angle iron post, set in concrete bears East, 40.6 feet.
- A 12" Power pole with a PK nail in the right side , bears S21°E, 100.80 feet.
- A 5/8" X 30" Rebar with aluminum cap mk'd "UNION COUNTY SURVEOR SW RP" bears S55°W, 20.15 ft.
- A 5/8" X 30" Rebar with aluminum cap mk'd "UNION COUNTY SURVEOR NW RP" bears N47°W, 23.98 ft.

I hereby certify that the above corner point was perpetuated as hereon described on April 24, 1993.





UNION COUNTY SURVEYOR

Date Received 4/26/93

Date Filed 5/6/93

By Gregory T. Black

File No. 008-1993R



I used a steel tape and magnetic compass in the establishment of new accessories. I used 20° East magnetic declination and the distances are to the point as noted.

HORIZONTAL CONTROL DATA

UNION COUNTY, OREGON

OREGON STATE PLANE, NORTH ZONE (3601)

STA NAME: 201104

SECTION CORNER COMMON TO SECTIONS: 1, 2, 11 and 12

TWP. 2 S. RGE. 38 E.

GEODETIC COORD: NAD 83(91)

DATE TIED: October 3, 2011

LAT: 45 ° 24 ' 47.63911 " N

SURVEYOR: RICK G. ROBINSON
OPLS 2219

LONG: 118 ° 0 ' 51.55998 " W

FIRM: BAGETT, GRIFFITH, & BLACKMAN
2006 ADAMS AVENUE
LAGRANDE, OR 97850
(541) 963-6092

SP. COOR: NAD 83(91)

N: 646570.112 INT FT.

E: 8840303.475 INT FT.

TYPE: GPS

THETA: 1 ° 45 ' 46.1085334 "

ORDER: SECOND CLASS: 1


SCALE FACTOR: 0.9999036701

ELEV: 2763.37 US FT.

ELEV: DATUM: NGVD 29

COMMENTS:

Corner is 2 1/2"x30" aluminum pipe with
2 1/2" aluminum cap marked as shown:
Monument is set 36" in the ground in
the center of Webster Road



REGISTERED
PROFESSIONAL
LAND SURVEYOR

Rick G. Robinson
OREGON
July 17, 1986
RICK G. ROBINSON
2219

Renewal Date: December 31, 2012

1 METER = 3.2808333333... US FEET = 39.37 INCHES

1 METER = 3.280839895 INT'L FEET OR 1 INCH = 2.54 CM

TO CALCULATE ELEVATION FACTOR (IN THE NORTH AMERICAN CONTINENT)

DIVIDE 20,906,000 BY (20,906,000 + ELLIPSOID ELEV. IN FEET)