

CERTIFIED RECORD OF LAND CORNER MONUMENTATION

G-1

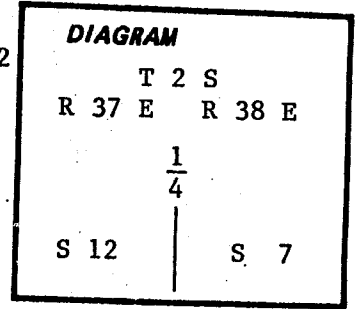
History of original corner establishment:

Corner established by T. W. Davenport under GLO contract no 102 dated July 20, 1863.

Surveyor General records state:

Set qr sec post from which;

- A spruce 8 ins diam bears S 65° W, 22 lks dist
- A spruce 10 ins diam bears S 85° E, 15 lks dist



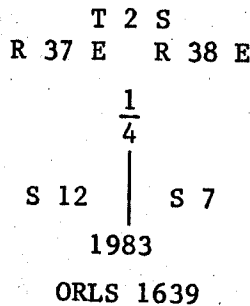
Description of corner evidence found:

NONE: The area of this corner location is heavily covered with fir and spruce windfalls which are decaying rapidly.

Description of monument and accessories established to perpetuate the original location of this corner:

At position determined by proportionate measurement between the found corner common to Sections 13 and 18 to the South and the Section corner common to Sections 1, 6, 7 & 12 to the North set a 2 1/2 inch aluminum cap on a 2 inch aluminum pipe 30 inches long and projecting 4 inches out of the ground with a surrounding rock mound and a 6 foot steel fence post alongside with a sign 54-4 attached.

Aluminum cap marked thus:



New bearing trees established:

- A fir 13 ins diam bears N 70° W, 20.9 feet dist marked 1/4 S 12 BT
- A fir 12 ins diam bears N 28° E, 19.4 feet dist marked 1/4 S 7 BT

Each new bearing tree has a sign 54-3 attached below a 6 inch band of red paint and has a brass washer marked PLS 1639 nailed flush with BT blaze. A sign 54-4 is attached on opposite side of tree from BT blaze.

I hereby certify that the above described corner monument was properly established by me on Oct. 5, 1983, and witnessed by Jim DeMastus.

Office of... County Surveyor..... County of..... Union
 State of... Oregon..... I hereby certify that the within instrument was filed in this office
 for record on the..... day of....., 19.....

(COUNTY OFFICIAL)

(DEPUTY)

REGISTERED PROFESSIONAL LAND SURVEYOR

William L. Hanley

OREGON
 JULY 14, 1978
 WILLIAM L. HANLEY
 1639

UNION COUNTY SURVEYOR

★ GPO: 798-276
 Date Received 10-13-83
 Date Filed 10-28-83
 By G. LANGRIZ DEPUTY
 File No. 378-83 R

CERTIFIED RECORD OF LAND CORNER MONUMENTATION

File Index G - 25

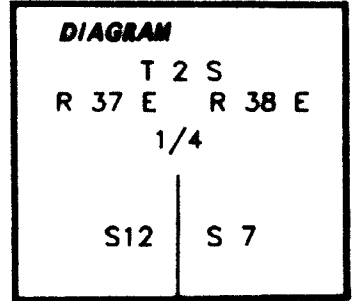
History of original corner establishment:

Corner established by T.W. Davenport under GLO contract no. 102 dated July 20, 1863.

Surveyor General records state:
Set qr. sec. post from which;

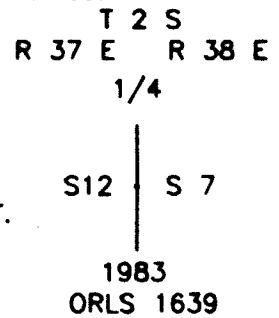
- A Spruce 8 ins. diam. bears S 65° W, 22 lks dist
- A Spruce 10 ins. diam. bears S 85° E, 15 lks dist

In 1983, William L. Hanley, P.L.S. 1639, states:
 At position determined by proportionate measurement,
 set a 2 1/2 inch aluminum cap on a 2 inch aluminum pipe 30 inches long and
 projecting 4 inches out of th ground with a surrounding rock mound and a 6 foot steel
 fence post alongside with a sign 54-4 attached. From which:
 A Fir 13 ins. diam. bears N 70° W, 20.9 feet dist. marked 1/4 S 12 BT.
 A Fir 12 ins. diam. bears N 28° E, 19.4 feet dist. marked 1/4 S7 BT. Cap marked:



Description of corner evidence found:

Found:
 A 2 inch diam. aluminum pipe, 10 inches above the ground, with a 2 1/2
 inch diam. aluminum cap marked:
 From which:
 A fir snag 13 ins. diam. bears N 70° W, 20.9 feet dist. marked 1/4 S 12 BT.
 A fir snag 13 ins. diam. bears N 28° E, 19.4 feet dist. marked 1/4 S7 BT.



Description of monument and accessories I established to perpetuate the original location of this corner:

From the 1983 monument I marked new references:
 A Lodgepole Pine, 16 ins. diam., bears N 31° E., 94.6 feet dist., mkd. 1/4 S7 BT.
 A White Fir, 14 ins. diam., bears S 21° E., 48.9 feet dist., mkd. 1/4 S7 BT.
 A White Fir, 12 ins. diam., bears S 42° W., 96.8 feet dist., mkd. 1/4 S12 BT.
 A White Fir, 16 ins. diam., bears N 62° W., 117.3 feet dist., mkd. 1/4 S12 BT.

All of the trees are double blazed, with a brass washer mkd. LS 2211, nailed between the B & T.

Tools used: hand compass (declination 19.5° East) and a 200 ft. Kesson tape.
Crew members: Earl E. Strang and Tracy R. Patterson.

I hereby certify the above corner point was perpetuated as hereon described, on August 2, 1993.

REGISTERED
 PROFESSIONAL
 LAND SURVEYOR

Roger Green

OREGON
 JULY 17, 1988
 ROGER O. GREEN
 2211

Roger O. Green, L.S. 2211, Forest Service Land Surveyor
3502 Highway 30, La Grande, Oregon, 97850

SEALED: 11/17/93

Office of..... County of.....
 State of....., I hereby certify that the within instrument was filed in this office
 for record on the..... day of....., 19.....
 by.....
 (COUNTY OFFICIAL)

CLATSOP COUNTY
 (DEPUTY)

Date Received 11/19/93
 Date Filed 12/14/93
 By [Signature]
 File No. 057-1993L

HORIZONTAL CONTROL DATA

UNION COUNTY, OREGON

OREGON STATE PLANE, NORTH ZONE (3601)

STA NAME: 200150

QUARTER COMMON TO: 7 & 12

TWP. 2 S. RGE. 37&38 E.

GEODETIC COORD: NAD 83(91)

DATE TIED: JUNE 2001

LAT: 45 ° 24 ' 19.41733 " N

SURVEYOR: RICK G. ROBINSON
OPLS 2219

LONG: 118 ° 6 ' 59.84691 " W

FIRM: BAGETT, GRIFFITH, & BLACKMAN
2006 ADAMS AVENUE
LAGRANDE, OR 97850
(541) 963-6092

SP. COOR: NAD 83(91)

N: 642921.639 INT FT.

E: 8814129.301 INT FT.

TYPE: GPS

THETA: 1 ° 41 ' 24.9245909 "

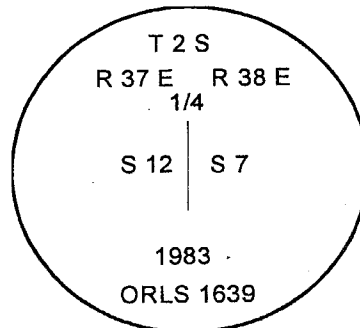
ORDER: SECOND CLASS: 1

SCALE FACTOR: 0.9999030963

ELEV: 4849.72 US FT.

ELEV: DATUM: NGVD 29

COMMENTS:



REGISTERED
PROFESSIONAL
LAND SURVEYOR

Rick G. Robinson

OREGON
July 17, 1986

RICK G. ROBINSON
2219

Renewal Date December 31, 2002

1 METER = 3.2808333333... US FEET = 39.37 INCHES

1 METER = 3.280839895 INT'L FEET OR 1 INCH = 2.54 CM

TO CALCULATE ELEVATION FACTOR (IN THE NORTH AMERICAN CONTINENT)

DIVIDE 20,906,000 BY (20,906,000 + ELLIPSOID ELEV. IN FEET)