

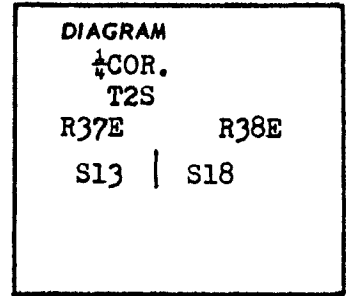
CERTIFIED RECORD OF LAND CORNER MONUMENTATION

(T2S R38E)

L-25

History of original corner establishment:

Original survey by contract #102 dated July 20 1863;
The original notes are;
Set the $\frac{1}{4}$ corner from which;
A 12" pine bears S75°W at a dist of 45 lks.;
A pine 8" in diam bears N40°E a dist of 40 lks.



Description of corner evidence found:

At S75°W at a dist of 45 lks found a down log with scribe.;

Description of monument and accessories established to perpetuate the original location of this corner

At the position of the corner I set a 2" pipe 30" long with a brass cap and placed a mound of stone around the pipe;
From the corner so established I set the following bearing trees. ;
A tamarack 16" in diam bears S45°W at a dist. of 111 lks. scribed $\frac{1}{4}$ S BT;
A white fir 13" in diam bears N68°E at a dist of 28 lks. scribed $\frac{1}{4}$ SBT;
U.S. Forest service bearing tree signs were placed on the bearing trees set and found.
All distances measured on surface of ground to BT scribe;

UNION COUNTY SURVEYOR

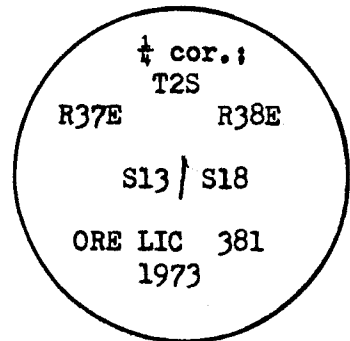
Date Received _____

Date Filed _____

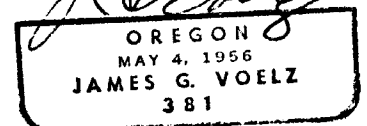
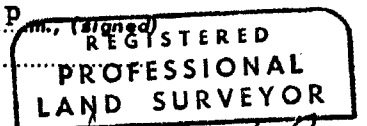
By _____

File No. 323-84 R

I stamped the disk;



Office of County Surveyor..... County of..... Union
State of..... Oregon....., I hereby certify that the within instrument was filed in this office
for record on the 26 day of Sept, 1973 at 3 o'clock P.M. (signed)
..... by
(COUNTY OFFICIAL) (DEPUTY)



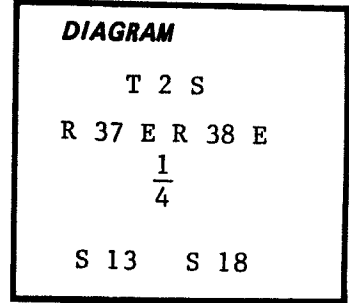
CERTIFIED RECORD OF LAND CORNER MONUMENTATION

History of original corner establishment:

Corner established by T. W. Davenport under GLO contract no. 102 dated July 20. 1863.

Surveyor General records state:

- Set qr. sec. post on rocky point from which;
- A pine 8 ins diam bears N 40° E, 40 lks
- A pine 12 ins diam bears S 75° W, 45 lks



Corner remonumented in 1973 by James G. Voelz and his record states:

- Set 2" pipe 30" long with a brass cap and placed mound of stone around pipe, from which;
- A tamarack 16 ins diam bears S 45° W at a dist of 111 lks scribed 1/4 S BT
- A white fir 13 ins diam bears N 68° E at a dist of 28 lks scribed 1/4 S BT

Description of corner evidence found:

ORIGINAL:

Original post corner not found.

For section 13 bearing tree found a portion of tree with original blaze pitched over and 1/4 S BT scribes identified alongside pine root hole.

For section 18 bearing tree found a portion of tree with original blaze pitched over and 1/4 S BT scribes identified. This remnant of original bearing tree was found lying downhill of rotten pine stump from which I believe was the original tree.

REMONUMENTED:

- Found a 2 inch iron pipe 30 inches long with brass cap attached with a surrounding rock mound and marked as shown below.
- Found a tamarack 16 ins diam marked 1/4 S BT for section 13 BT. Growth not vigorous.
- Found a fir 15 ins diam marked 1/4 S BT for section 18 BT. Growth vigorous.

Description of monument and accessories established to perpetuate the original location of this corner:

Encased brass cap monument set by James G. Voelz with concrete and erected surrounding rock mound.

Brass cap marked thus:

T 2 S
R 37 E R 38 E
1/4
S 13 S 18
ORE LIC 381
1973

A 6 foot steel fence post was driven to refusal alongside brass cap monument with sign 54-4 attached and erected surrounding rock mound.

Existing bearing trees established by Voelz were marked 1/4 S BT. Added respective section number to blaze on these bearing trees and attached signs 54-3 and 54-4 below a 6" band of red paint.

Attached sign 54-3 and 54-4 to remains of original bearing trees and painted said remains with red paint.

I hereby certify that the above stated work was performed by me to perpetuate the corner monument on Sept. 28, 1983.

REGISTERED
PROFESSIONAL
LAND SURVEYOR

William L. Hanley

OREGON
JULY 14, 1978
WILLIAM L. HANLEY
1639

Office of.....County...Surveyor..... County of.....Union.....
State of.....Oregon....., I hereby certify that the within instrument was filed in this office
for record on the..... day of....., 19.....
..... by
(COUNTY OFFICIAL)

**UNION COUNTY
SURVEYOR**

Date Received 10-13-83
Date Filed 10-28-83
By G. LANGLITZ, DEPUTY
File No. 377-83 R