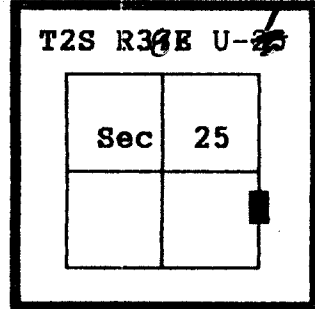


CERTIFIED RECORD OF LAND CORNER MONUMENTATION

HISTORY OF ORIGINAL CORNER ESTABLISHMENT:

This corner was not established in the original survey.



DIAGRAM

No record of subsequent monumentation found in Union County survey records

DESCRIPTION OF CORNER EVIDENCE FOUND:

NONE

See Union County Survey Number 027-1993.

DESCRIPTION OF MONUMENT AND ACCESSORIES I ESTABLISHED TO PERPETUATE THE ORIGINAL LOCATION OF THIS CORNER:

In proportionate position, determined by survey I set a 2 1/2" x 30" aluminum pipe with aluminum cap marked as shown, inches in the ground, from which;

REFERENCE OBJECTS

A 5/8" X 30" rebar bears N56 1/2°E, 79.66 feet with aluminum cap marked NE RP.

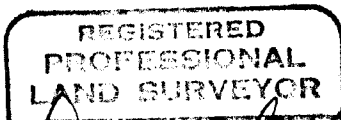
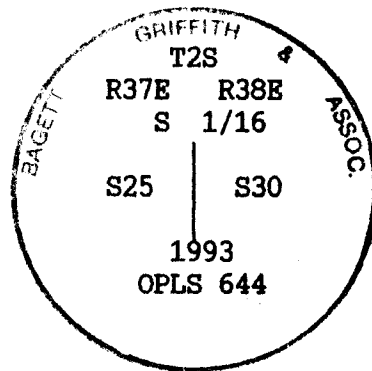
A 5/8" X 30" rebar bears S63°E, 73.06 feet with aluminum cap marked SE RP.

Raised a mound of stone around monument, 3 ft. base to top of cap.


I hereby certify that the above corner point was perpetuated as hereon described on August 5, 1993.

Witness

Jim Bennett  
Travis Foster



*Signature of Duane L. Griffith*



I used a steel tape and magnetic compass in the establishment of new accessories. I used 17° East magnetic declination and the distances are to the center of the aluminum cap.

UNION COUNTY

---

Date Received 8/19/93

Date Filed 8/19/93

By *Hugh T. Black*

File No. 033-1993R

U-251