

29-69A

8

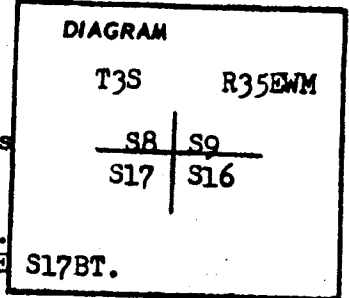
CERTIFIED RECORD OF LAND CORNER MONUMENTATION

History of original corner establishment:

Corner established in 1882 by General Land Office by contract.

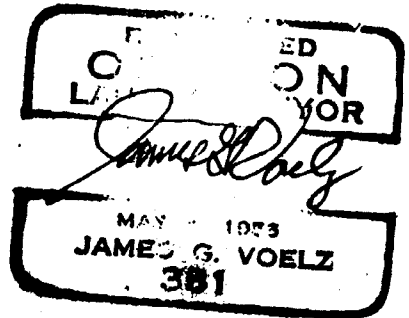
Original survey record states. Set a basalt stone 13x8x7 inches 9 inches in ground for cor to sections 8,9,17, and 16 marked with 4 notches on S and 4 notches on E edges from which; A pine 20" in diam, bears N37°W 18 lks dist marked T3S R35E S8BT. A fir 18 inches in diam, bears S74°W 125 lks dist marked T3S R35E S17BT.

J-9



Description of corner evidence found:

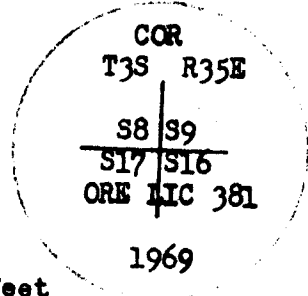
A pine 20" in diam bears N37°W 18 lks dist with scribe visible.



Description of monument and accessories I established to perpetuate the original location of this corner

At the position of the corner I set a 2" galvanized pipe 30" long with bronze cap on top and 8" plate welded to bottom at a depth of 6 inches and raised a stone monument.

I stamped the disk.



From the pipe monument the original bearing tree is; A pine 20" in diam bears N37°W 18 lks dist. I set the following new bearing trees; A pine 14" in diam bears N52°E 64 feet dist marked T3S, R35E S9BT. A pine 12" in diam bears S34°E 19 feet dist marked T3S R35E S16BT; A fir 9" in diam bears S32°W 83 feet dist. marked T3S R35E S17BT; (Distance measured to center of respective trees and marked with scribe.) I set a steel fence post with USFS sign 54-4 attached. A National Forest Boundary sign was attached to post indicating National Forest Land to North. USFS bearing tree signs were placed on bearing trees shoulder high facing the corner.

Office of.....County Surveyor..... County of..... Union
 State of.....Oregon....., I hereby certify that the within instrument was filed in this office
 for record on the 27 day of Aug, 1969, at 8 o'clock A.M. (signed)
 Co Surveyor by James G. Voelz Date Received _____
 (COUNTY OFFICIAL) ID NUMBER _____
 Date Filed _____
 By _____
 File No. 408-84R

UNION COUNTY SURVEYOR

Date Received _____

Date Filed _____

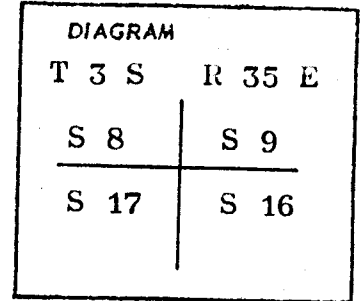
By _____

File No. 408-84R

CERTIFIED RECORD OF LAND CORNER MONUMENTATION

History of original corner establishment:

See filing by James Voelz on August 27, 1969.



Description of corner evidence found:

This corner was incorrectly set in August, 1969, due to copy of original notes reading 18 links instead of 181 links distance from Section 8 B.T. James Voelz requested that the undersigned move the existing monument to its correct position.

This was accomplished May 16, 1978. The original stone 17 ins. x 8 ins. x 18 ins., with 4 notches on one side and two faint markings on an adjacent side was found at the proper location.

An original bearing tree,

A pine, 20 ins. in diam. bears " . 37° W. 18 lks. dist. marked T 3 S R 35 E S 8 BT.

The stone was buried alongside the relocated 3 inch brass cap on 2 inch iron monument, which is 32 ins. long, 20 ins. in the ground.

New bearing trees were marked:

A pine, 12 ins. in diam. bears N. 13° E. 104.0 ft. dist. marked T 3 S R 35 E S 9 BT.

A pine, 10 ins. in diam. bears S. 62° 30' W., 72.5 ft. dist. marked T 3 S R 35 E S 17 BT.

The corner previously marked by Voelz:

A pine, 14 ins. in diam. bears S. 30° 30' E., 85.0 ft. dist. marked T 3 S R 35 E S 16 BT.

Set steel fence post 4 ft. north with F. S. signs 54-4 and 54-2 attached and erected a rock mound 2 ft. south of monument.

Witnesses:

Bill Hanley
Brad Gordon
Dave Dahlstrom

Office of..... County of.....
State of....., I hereby certify that the within instrument was filed in this office
for record on the day of.....

(COUNTY OFFICIAL)

by

(DEPUTY)
UNION COUNTY SURVEYOR

Date Received _____

Date Filed _____

By _____

File No. 409-84R

REGISTERED PROFESSIONAL LAND SURVEYOR

James D. Hanley

OREGON
SEPTEMBER 23 1977
JAMES D. HANLEY
1206