

49-69A

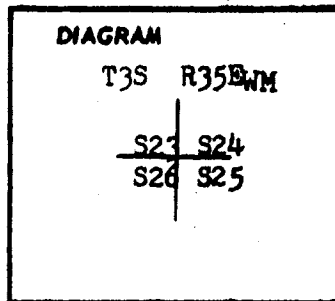
CERTIFIED RECORD OF LAND CORNER MONUMENTATION

18

History of original corner establishment:

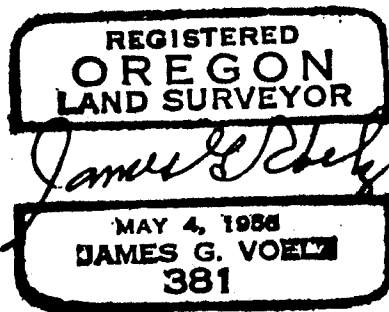
Original survey by General Land Office (Contract Survey) 1882. The Original notes state; Set a Basalt stone 18x12x5 ins., 12 ins. in the ground for cor to section 23,24,25,26. from which; A pine 48" in diam bears S33°W 159 lks dist. marked T3S R35E S26BT and raised a mound of stone along side.

R-21



Description of corner evidence found:

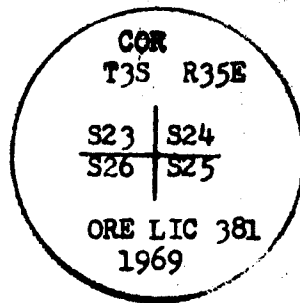
Found - A pine 48" in diam bears S33°W 159 lks dist.



Description of monument and accessories I established to perpetuate the original location of this corner

At the position of the corner I set a 2" galvanized pipe 30" long and with a 8" plate welded to bottom and a bronze cap on top of the pipe. The pipe is set Approx. 10" deep and a mound of stone raised around the pipe.

I stamped the disk



At the position of the corner the original bearing tree is;

A pine 48" in diam bears S33°W 159 lks dist.

I also established the following new bearing trees.

A pine 26" in diam bears N80°W 67.8 ft. marked T3S R35E S23BT.

A pine 16" in diam bears N35°E 344Ft. dist marked T3S R35E S24BT;

A pine 24" in diam bears S40°E 81 ft. dist marked T3S R35E S25BT.

I set a steel fence post with USFS sign 54-4 attached. USFS Bearing tree signs were placed on the bearing trees shoulder high facing the corner.

(Distance from respective bearing trees measured from center of trees and marked with a scribe.)

Office of.....County.....Surveyor..... County of..... Union

State of.....OREGON....., I hereby certify that the within instrument was filed in this office.....
for record on the 9 day of Sept. 1969, at 10 o'clock a.m. (signed)

.....
Sounty surveyor by *James G. Voelz*
(COUNTY OFFICIAL) (DEPUTY)

UNION COUNTY
SURVEYOR

Date Received _____

Date Filed _____

By _____

File No. 430-84R