UNION COUNTY SURVEYOR

CERTIFIED RECORD OF LAND CORNER MONUMENTATION

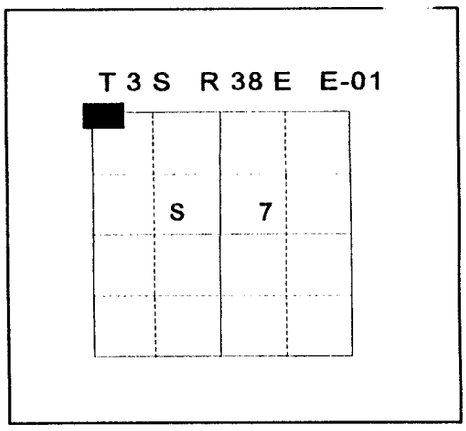

History of original corner establishment:
Corner originally established by Timothy W. Davenport under GLO contract Number 102, dated July 20, 1863. Surveyor General record states:

Set post in mound of stone.

No record of subsequent monumentation found in Union County survey records.
Description of corner evidence found:
Found 5/8" iron pin in ancient mound of stone. Accepted as section corner.

See Union County Survey 009-1996

Description of monument and accessories I established to perpetuate the original location of this corner:
In place of 5/8" iron pin in mound of stone I set a 2½" x 30" aluminum pipe with cap marked as shown below, 24" in the ground, with a mound of stone 3 feet at the base, from which:
A 5/8" x 30" iron pin with 1½" aluminum cap bears N36°E, 15.67 feet marked UNION COUNTY SURVEYOR NE RP.
A 5/8" x 30" iron pin with 1½" aluminum cap bears S58°E, 11.91 feet marked UNION COUNTY SURVEYOR SE RP.
A 5/8" x 30" iron pin with 1½" aluminum cap bears S58°W, 12.34 feet marked UNION COUNTY SURVEYOR SW RP.
A 5/8" x 30" iron pin with 1½" aluminum cap bears N34°W, 9.28 feet marked UNION COUNTY SURVEYOR NW RP.

Placed steel fence post approximately 5 feet north with land survey monument sign attached.

I hereby certify that the corner was monumented on March 4, 1996.
Witness: Mark Durbin, Pete Elder

REGISTERED
PROFESSIONAL
LAND SURVEYOR

OREGON
JULY 20, 1983
JEFFERY P. PETERSEN
2625

Renewal Date: December, 31 1996



UNION COUNTY SURVEYOR

Date Received 3-19-96

Date Filed 3-20-96

Filed By Gregory T. Black

File Number 033-1996 R

I used a steel tape and magnetic compass in the establishment of the new accessories. I used 17° East declination, the distances are to the center of the aluminum cap.

HORIZONTAL CONTROL DATA

OREGON STATE PLANE, NORTH ZONE (3601)

LaGRANDE & ISLAND CITY, UNION COUNTY OREGON

STA. NAME: 9622

CORNER COMMON TO: 1,6,12 & 7

TWP.3S, RGE.37 & 38E, W.M.

DATE FD.: MARCH, 1996

SURVEYOR: WALTER L. CASWELL
PLS 737

FIRM: EAGLE GPS SURVEY CORP
6110 S.W. LOMBARD AVE.
BEAVERTON, OR. 97008
(503) 643-1073

TYPE: GPS

ORDER: SECOND CLASS: 2

GEODETIC COOR: NAD 83(91)

LAT: 45°19'32.39455" N

LONG: 118°06'59.86297" W

SP. COOR: NAD 83(91)

N: 613865.803 INT.FT.

E: 8814985.565 INT.FT.

THETA: 1°41'24.913"

SCALE FACTOR: 0.999898325

ELEV: 3594.399 US.FT.

ELEV. DATUM: NGVD 29

****

DIRECTIONS "TO REACH"

REGISTERED
PROFESSIONAL
LAND SURVEYOR

OREGON
JULY 8, 1966
WALTER L. CASWELL
737

EXPIRES 12/31/97

1 meter = 3.280833... U.S. Feet = 39.37 inches exactly
1 meter = 3.280839895 Intl. Feet or 1 inch = 2.54cm. exactly
To Calculate Elevation Factor (in the North American Continent)
Divide 20,906,000 by (20,906,000 + Ellipsoid Elev. in Feet)

JOB 96-007
SHEET 37 OF 66

UNION COUNTY SURVEYOR

CERTIFIED RECORD OF LAND CORNER MONUMENTATION

HISTORY OF ORIGINAL CORNER ESTABLISHMENT:
Corner was originally established by Timothy W. Davenport
Under GLO contract Number 102, dates July20, 1863
Survey General record states:

Set post in mound of stones.

No record of subsequent monumentation found in
Union County survey records.

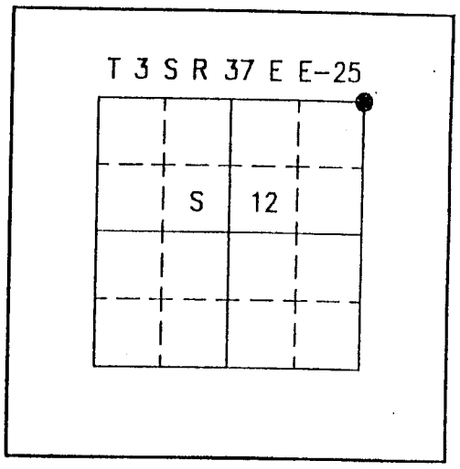

DESCRIPTION OF CORNER EVIDENCE FOUND:
Found a 2 ½" aluminum disk on a 2 ½" aluminum pipe
With the following accessories:

A 5/8" iron rod with a 1 ½" aluminum cap marked "UNION COUNTY SURVEYOR NE RP" bears Northeasterly 15.65 feet.
A 5/8" iron rod with a 1 ½" aluminum cap marked "UNION COUNTY SURVEYOR SE RP" bears Southeasterly 11.86 feet.
A 5/8" iron rod with a 1 ½" aluminum cap marked "UNION COUNTY SURVEYOR SW RP" bears Southwesterly 12.40 feet.
A 5/8" iron rod with a 1 ½" aluminum cap marked "UNION COUNTY SURVEYOR NW RP" bears Northwesterly 9.34 feet.

See Union County Survey 009-1996 and 002-2003

DESCRIPTION OF MONUMENT AND ACCESSORIES I ESTABLISHED TO PERPETUATE THE ORIGINAL LOCATION OF THIS CORNER:
None

I hereby certify that the corner was visited on September 11, 2001.
Witness: Daniel A. Renton, Harry D. Kysar

REGISTERED
PROFESSIONAL
LAND SURVEYOR

Daniel A Renton

OREGON
JUNE 30, 1997
DANIEL A. RENTON
2830

EXPIRATION DATE: DEC. 31, 2004
03/13/03

UNION COUNTY SURVEYOR
T3S
R37E R38E
S1 S6
S12 S7
1996
OPLS 2625

UNION COUNTY
SURVEYOR

Date Received 3/12/03

Date Filed 9/12/03

By R. Robinson, Deputy

File No. 028-2003R