

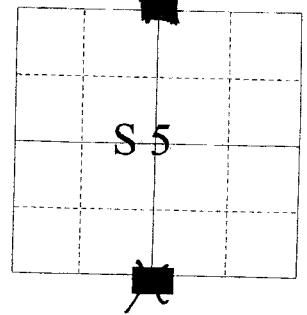
UNION COUNTY SURVEYOR

CERTIFIED RECORD OF LAND CORNER MONUMENTATION

HISTORY OF ORIGINAL CORNER ESTABLISHMENT:

Corner originally established by Timothy W. Davenport under GLO contract number 102, dated July 20, 1863. Surveyor General records states: Set qr sec post + made mound of rock.

T 3 S R 38 E A-07



- Old Survey Vol. Page 5 Found corner
- Survey 164 dated 1947 shows measurement to corner
- Survey No. 3-67 shows measurement to corner
- Survey No. 2-73 Monument destroyed - position by OSHD R/W pin
- Survey No. 61-73 Calls found no description of monument
- Survey No. 18-74 Calls found unmarked brass cap 2' South & 8' East of 1/4 position
- Survey No. 135-78 Calls found brass cap
- Survey No. 63-80 Call found brass cap 1.92' South & 8.02' East of position
- Survey No. 77-81 Found monument of record
- Survey No. 35-82 Found PK nail in pavement
- Survey No. 33-83 Position only
- Survey No. 17-84 Position by field ties prior to OSHD construction
- Survey No. 32-85 Position only
- Survey No. 14-87 Found PK nail
- Survey No. 18-89 (1922 remonumentation of LaGrande) Position only

No record of subsequent monumentation found in Union County survey records.

DESCRIPTION OF CORNER EVIDENCE FOUND:

Found two 3' PK reference nails to original PK. Original PK was patched over.

See Survey No. 35-82

DESCRIPTION OF MONUMENT AND ACCESSORIES I ESTABLISHED


TO PERPETUATE THE ORIGINAL LOCATION OF THIS CORNER:

At location of PK nail, I set a 2 1/2" x 30" copper clad monument in a water valve box, marked as shown below, 34" in the ground from which:

- A 5/8" x 30" rebar with 1 1/2" aluminum cap bears N55°E, a distance of 44.92 feet, marked UNION COUNTY SURVEYOR NE RP.
- A 5/8" x 30" rebar with 1 1/2" aluminum cap bears S37°E, a distance of 52.85 feet, marked UNION COUNTY SURVEYOR SE RP.
- A 5/8" x 30" rebar with 1 1/2" aluminum cap bears S53°W, a distance of 28.96 feet, marked UNION COUNTY SURVEYOR SW RP.
- A 5/8" x 30" rebar with 1 1/2" aluminum cap bears N44°W, a distance of 31.10 feet, marked UNION COUNTY SURVEYOR NW RP.

I hereby certify that the corner was monumented on January 23, 2001
Witness: Norbert W. Volny and Gregory T. Blackman, Jr.

REGISTERED
PROFESSIONAL
LAND SURVEYOR



OREGON
JULY 13, 1973
GREGORY T. BLACKMAN
991

Renewal Date: Dec. 31, 2001

UNION COUNTY SURVEYOR

T2S R38E

S 32

1/4

S 5

T3S

2001

OPLS 991

UNION COUNTY SURVEYOR

Date Received 2/13/01

Date Filed 3/2/01

Filed By R. Robinson Deputy

File Number 007-2001R

I used a compass and steel tape in the establishment of the new accessories. I used 18° East declination. The distances are to the center of a 5/8"x30" rebar with 1 1/2" aluminum cap marked Union County Survey Marker.

**HORIZONTAL CONTROL DATA
UNION COUNTY, OREGON
OREGON STATE PLANE, NORTH ZONE (3601)**

STA NAME: 200112

QUARTER COMMON TO: 32 & 5

TWP. 2 S. RGE. 38 E.

GEODETIC COORD: NAD 83(91)

DATE TIED: 26 JAN. 2001

LAT: 45 ° 20 ' 24.95688 " N

SURVEYOR: GREGORY T. BLACKMAN
OPLS 991

LONG: 118 ° 5 ' 11.43193 " W

FIRM: BAGETT, GRIFFITH, & BLACKMAN
2006 ADAMS AVENUE
LAGRANDE, OR 97850
(541) 963-6092

SP. COOR: NAD 83(91)

N: 619416.611 INT FT.

E: 8822569.589 INT FT.

TYPE: GPS

THETA: 1 ° 42 ' 41.8109795 "


ORDER: SECOND CLASS: 1

SCALE FACTOR: 0.9998990535

ELEV: 2779.63 US FT.

ELEV: DATUM: NGVD 29

COMMENTS:



Renewal Date: Dec. 31, 2001

1 METER = 3.2808333333... US FEET = 39.37 INCHES

1 METER = 3.280839895 INT'L FEET OR 1 INCH = 2.54 CM

TO CALCULATE ELEVATION FACTOR (IN THE NORTH AMERICAN CONTINENT)

DIVIDE 20,906,000 BY (20,906,000 + ELLIPSOID ELEV. IN FEET)