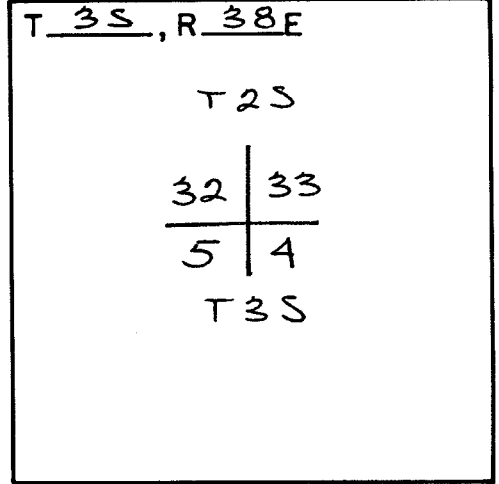


## CORNER REFERENCE INDEX

### EXAMPLE

| <u>REFERENCE NO.</u> | <u>EXPLANATION</u>               |
|----------------------|----------------------------------|
| 10-83                | Refer to Survey Map File         |
| 10-83N               | Refer to Narrative File          |
| 10-83R               | Refer to Corner Restoration File |

year filed  
 file no.



| REFERENCE NO.              | NOTES & DESCRIPTION                                   |
|----------------------------|-------------------------------------------------------|
| ★                          | CONTINUED FROM PREVIOUS PAGE ★                        |
| 421-83R                    | MONUMENTATION RECORD LANGLITZ-1983                    |
| 842-84R                    | MONUMENTATION RECORD BLACKMAN-1984                    |
| SURVEY 20-89               | FD. 1 1/4" PIPE IN CONCRETE PAULLUS-1989              |
| SURVEY 22-89               | FD. 1 1/4" PIPE IN CONCRETE PAULLUS-1989              |
| SURVEY <del>048-1995</del> | FD. 1/2" PIPE IN 1 1/2" PIPE IN CONCRETE PAULLUS-1995 |
| 050-1996R                  | Set 2 1/2" x 30" aluminum pipe monument Blackman '96  |
| GPS # 9615                 | GPS OBSERVATION (ATTACHED) CASWELL-1996               |
| SURVEY 006-2001            | FND 2 1/2" ALUMINUM MONUMENT BLACKMAN-2001            |
|                            |                                                       |
|                            |                                                       |
|                            |                                                       |
|                            |                                                       |
|                            |                                                       |
|                            |                                                       |
|                            |                                                       |
|                            |                                                       |
|                            |                                                       |
|                            |                                                       |
|                            |                                                       |
|                            |                                                       |
|                            |                                                       |
|                            |                                                       |
|                            |                                                       |
|                            |                                                       |
|                            |                                                       |
|                            |                                                       |
|                            |                                                       |
|                            |                                                       |
|                            |                                                       |
|                            |                                                       |
|                            |                                                       |
|                            |                                                       |
|                            |                                                       |
|                            |                                                       |
|                            |                                                       |
|                            |                                                       |
|                            |                                                       |
|                            |                                                       |
|                            |                                                       |

MONUMENT SET (PROCEDURE AND DESCRIPTION)

MONUMENT DETAIL

NONE

NEW ACCESSORIES

NONE


SKETCH OF MONUMENT, ACCESSORIES AND GENERAL AREA  
(IF NEEDED FOR CLARIFICATION)

LOCATION & COMMENTS

CORNER IS LOCATED APPROX. 10' NORTH OF E-W IRRIGATION DITCH, AND ALONG NORTH SIDE OF PROPERTY OCCUPIED BY FRANK LOVELY.

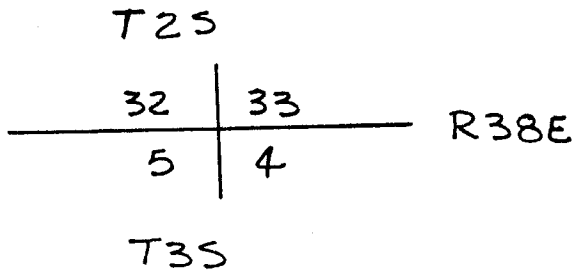
DATE DECEMBER 29, 1983  
COMPASS DECLIN. \_\_\_\_\_  
FIRM/AGENCY ANDERSON-PERRY & ASSOC.  
PARTY CHIEF GARY LANGLITZ  
WITNESSES \_\_\_\_\_

SURVEYOR'S SEAL



TOWNSHIP 35, RANGE 38 E.

CORNER DIAGRAM



|                                  |
|----------------------------------|
| <b>UNION COUNTY<br/>SURVEYOR</b> |
| Received <u>12-29-83</u>         |
| Filed <u>12-29-83</u>            |
| By <u>G. LANGRISH, DEPUTY</u>    |
| File No. <u>421-83 R</u>         |

REFER TO FILE NO. \_\_\_\_\_

REFERENCES TO PRIOR RECORDS

SURVEY NO. 63-80 AND 40-83, 41-83

THIS SPACE RESERVED FOR  
USE BY COUNTY SURVEYOR

MONUMENT(S) FOUND: (CONDITION AND SOURCE)

MONUMENT DETAIL

FOUND 1 1/4" IRON PIPE SET IN CONCRETE, FLUSH  
IN GROUND.

ACCESSORIES FOUND: (CONDITION AND SOURCE)

NONE

CERTIFIED RECORD OF LAND CORNER MONUMENTATION

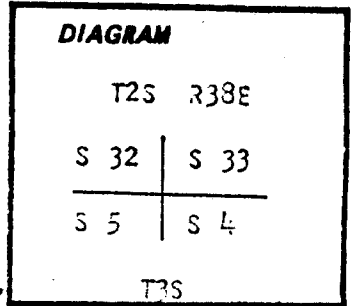
A-9

History of original corner establishment:

Corner originally established by Timothy W. Davenport under  
SLD contract number 102 dated July 20, 1863. Surveyor  
General record states:

Set post corner to Secs 4, 5, 32 & 33 made mound of earth and  
drove charred stake as per instructions

Corner reset by A.H. McLain in April, 1956 by survey number 18.  
Mr. McLain set a 1/2 inch diameter pipe inside of a 1 1/4 inch  
diameter pipe.



Description of corner evidence found:

Found a 1/2 inch diameter pipe inside of a 1 1/4 inch diameter pipe set in concrete

Description of monument and accessories I established to perpetuate the  
original location of this corner:

NONE

See map of survey number 1-84

REGISTERED  
PROFESSIONAL  
LAND SURVEYOR

*Gregory T. Blackman*

OREGON  
JULY 13, 1973  
GREGORY T. BLACKMAN  
991

**UNION COUNTY  
SURVEYOR**

---

Date Received 4-12-84

Date Filed 4-19-84

By G. LANGLITZ DEPUTY

File No. 842-84R

Office of..... County of.....

State of....., I hereby certify that the within instrument was filed in this office  
for record on the..... day of....., 19.....

..... by .....

(COUNTY OFFICIAL)

(DEPUTY)

**CERTIFIED RECORD OF LAND CORNER MONUMENTATION**

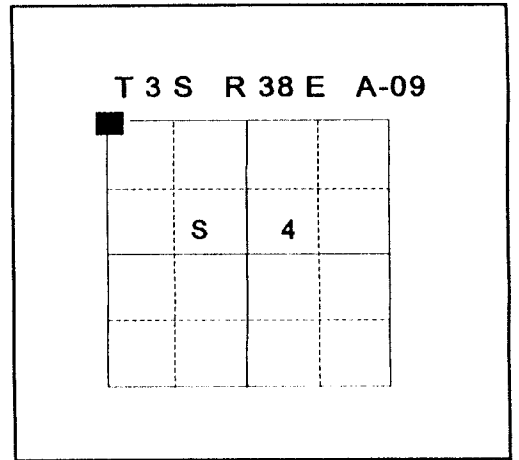
**History of original corner establishment:**

Corner originally established by Timothy W. Davenport under GLO contract Number 102, dated July 20, 1863. Surveyor General record states:

Set post for cor to secs 4, 5, 32 & 33 in mound of earth with charred stake, pits, and trenches as per instructions.

Survey number 18 calls setting 1 1/4" pipe at corner position.

Numerous surveys call finding 1 1/4" pipe set in concrete. See Corner Reference Index filed with this monumentation sheet.



No record of subsequent monumentation found in Union County survey records

**Description of corner evidence found:**

Found 1 1/4" iron pipe set in concrete as per survey number 18.

**Description of monument and accessories I established to perpetuate the original location of this corner:**

In place of found iron pipe, I set a 2 1/2" aluminum pipe with 2 1/2" aluminum cap marked as shown below 27 inches in the ground, from which;

**NEW BEARING OBJECTS:**

A 5/8" x 30" iron pin with 1 1/2" aluminum cap bears N30°E, 6.12 feet marked UNION COUNTY SURVEYOR NE RP.

A 5/8" x 30" iron pin with 1 1/2" aluminum cap bears S18°E, 18.83 feet marked UNION COUNTY SURVEYOR SE RP.

A 5/8" x 30" iron pin with 1 1/2" aluminum cap bears S21°W, 22.37 feet marked UNION COUNTY SURVEYOR SW RP.

A 5/8" x 30" iron pin with 1 1/2" aluminum cap bears N28°W, 4.40 feet marked UNION COUNTY SURVEYOR NW RP.

I hereby certify that the corner was monumented on March 26, 1996.

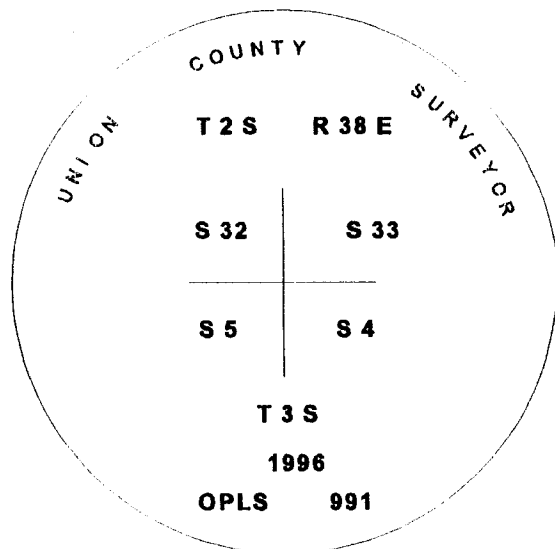
Witness: Mark Durbin, Jeff Madsen

REGISTERED  
PROFESSIONAL  
LAND SURVEYOR

*Gregory T. Blackman*

OREGON  
JULY 13, 1973  
GREGORY T. BLACKMAN  
991

Renewal Sub. December, 31 1997



**UNION COUNTY  
SURVEYOR**

Date Received 4-22-96

Date Filed 4-22-96

Filed By J. Peterson, Deputy

File Number 050-1996 R

I used a steel tape and magnetic compass in the establishment of the new accessories. I used 17° East declination.

A-09

# HORIZONTAL CONTROL DATA

OREGON STATE PLANE, NORTH ZONE (3601)

LaGRANDE & ISLAND CITY, UNION COUNTY OREGON

STA. NAME: 9615

CORNER COMMON TO: 32, 33, 4 & 5

TWP. 2 & 3S, RGE. 38E, W.M.

DATE FD.: MARCH, 1996

SURVEYOR: WALTER L. CASWELL  
PLS 737

FIRM: EAGLE GPS SURVEY CORP  
6110 S.W. LOMBARD AVE.  
BEAVERTON, OR. 97008  
(503) 643-1073

TYPE: GPS

ORDER: SECOND CLASS: 2

GEODETIC COOR: NAD 83(91)

LAT: 45°20'25.02672" N

LONG: 118°04'33.92726" W

SP. COOR: NAD 83(91)

N: 619503.863 INT.FT.

E: 8825246.866 INT.FT.

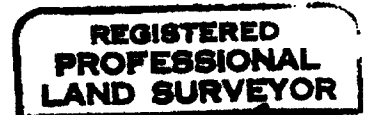
THETA: 1°43'08.408"

SCALE FACTOR: 0.999899055


ELEV: 2770.204 US.FT.

ELEV. DATUM: NGVD 29

\*\*\*\*\*  
DIRECTIONS "TO REACH"



*Walter L. Caswell*



EXPIRES 12/31/97

1 meter = 3.280833... U.S. Feet = 39.37 inches exactly  
1 meter = 3.280839895 Intl. Feet or 1 inch = 2.54cm. exactly  
To Calculate Elevation Factor (in the North American Continent)  
Divide 20,906,000 by (20,906,000 + Ellipsoid Elev. in Feet)

JOB 96-007  
SHEET 29 OF 66