

**GOVERNMENT CORNER RESTORATION FORM**

CORNER NUMBER

TOWNSHIP 3S, RANGE 38 E, SECTION(S) 6 & 7

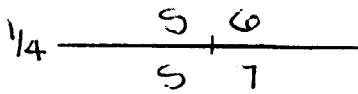
E-3

COUNTY Union STATE Oregon DATE May 6, 1985

<b>UNION COUNTY SURVEYOR</b>	
Date Received	<u>6-11-85</u>
Date Filed	<u>6-17-85</u>
By	<u>G. LAPOLITZ, DEPUTY</u>
File No.	<u>38-85 R</u>

**CORNER DESIGNATION**

T35, R38E



- REFER TO SURVEY NO. \_\_\_\_\_
- CONDITION REPORT ONLY
- NOT FOUND
- RENEWED
- SURVEYED IN


REFERENCES TO PRIOR RECORDS 1922 City of La Grande Remonumentation Map

**THIS SPACE RESERVED FOR USE OF COUNTY SURVEYOR**

**MONUMENT(S) FOUND: (CONDITION AND SOURCE)**

Concrete monument with brass screw in lead plug. Set during 1922 remonumentation of the City of La Grande. Good condition.

**MONUMENT DETAIL**



**ACCESSORIES FOUND: (CONDITION AND SOURCE)**

None



**CERTIFIED RECORD OF LAND CORNER MONUMENTATION**

**HISTORY OF ORIGINAL CORNER ESTABLISHMENT:**

Corner originally established by DAVID P. THOMPSON under GLO contract number 103, dated September 3, 1863

Set post for 1/4 section corner in mound of earth with charred stakes pits trench as per instructions.

Survey # 18-89 (1922 monumentation of LaGrande) calls setting concrete monument with brass screw in lead plug at corner position.

Numerous surveys call finding a concrete monument. See corner reference index filed with this monumentation sheet.

No record of subsequent monumentation found in Union County survey records.

**DESCRIPTION OF CORNER EVIDENCE FOUND:**

Found concrete monument with lead plug and brass screw as per 1922 monumentation, Survey # 18-89.

**DESCRIPTION OF MONUMENT AND ACCESSORIES I ESTABLISHED TO PERPETUATE THE ORIGINAL LOCATION OF THIS CORNER:**

None

**NEW BEARING OBJECTS:**


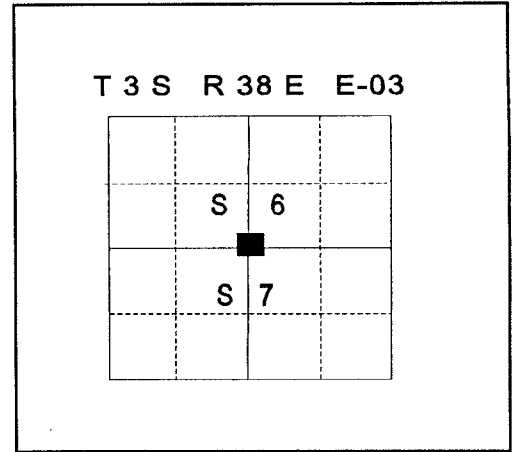
A 60d spike in power pole bears S54°E, 13.98 feet.

A 60d spike in power pole bears S3°E, 65.08 feet.

A 5/8"x30" iron rebar with a 1 1/2" aluminum cap bears S22°W, 12.98 feet marked UNION COUNTY SURVEYOR SW RP.

I hereby certify that the corner was monumented on August 12, 1996

Witness: Mark Durbin, Jeff Madsen



Personal Date: December, 31 1997

**UNION COUNTY  
SURVEYOR**

---

Date Received 9/16/96

Date Filed 12/18/96

Filed By R. ROBINSON, DEPUTY

File Number 116-199612

I used a steel tape and magnetic compass in the establishment of the new accessories. I used 18° East declination.

E-03

# HORIZONTAL CONTROL DATA

OREGON STATE PLANE, NORTH ZONE (3601)

LaGRANDE & ISLAND CITY, UNION COUNTY OREGON

STA. NAME: 9623

QUARTER CORNER TO: 6 \ 7

TWP.3S, RGE.38E, W.M.

DATE FD.: MARCH, 1996

SURVEYOR: WALTER L. CASWELL  
PLS 737

FIRM: EAGLE GPS SURVEY CORP  
6110 S.W. LOMBARD AVE.  
BEAVERTON, OR. 97008  
(503) 643-1073

TYPE: GPS

ORDER: SECOND CLASS: 2

GEODETIC COOR: NAD 83(91)

LAT: 45°19'32.68368" N

LONG: 118°06'24.47959" W

SP. COOR: NAD 83(91)

N: 613969.787 INT.FT.

E: 8817511.422 INT.FT.

THETA: 1°41'50.006"

SCALE FACTOR: 0.999898328

ELEV: 2925.014 US.FT.

ELEV. DATUM: NGVD 29

\*\*\*\*\*  
DIRECTIONS "TO REACH"

REGISTERED  
PROFESSIONAL  
LAND SURVEYOR



OREGON  
JULY 8, 1966  
WALTER L. CASWELL  
737

EXPIRES 12/31/97

1 meter = 3.280833... U.S. Feet = 39.37 inches exactly  
1 meter = 3.280839895 Intl. Feet or 1 inch = 2.54cm. exactly  
To Calculate Elevation Factor (in the North American Continent)  
Divide 20,906,000 by (20,906,000 + Ellipsoid Elev. in Feet)

JOB 96-007  
SHEET 38 OF 66