

CORNER REFERENCE INDEX

EXAMPLE

REFERENCE NO.	EXPLANATION
10-83	Refer to Survey Map File
10-83N	Refer to Narrative File
10-83R	Refer to Corner Restoration File
	year filed
	file no.

T <u>35</u> , R <u>38</u> E	
55	54
58	59

REFERENCE NO.	NOTES & DESCRIPTION
*	CONTINUED FROM PREVIOUS PAGE *
SURVEY # 94-77	FOUND MONUMENT OF RECORD BLACKMAN-1979
SURVEY # 63-80	FOUND BRASS CAP SET IN MONUMENT BOX LANGLITZ - 1980
"	PERRY - 1980
"	GRIFFITH - 1980
SURVEY # 82-80	FOUND MONUMENT OF RECORD BLACKMAN-1980
SURVEY # 15-81	FOUND BRASS PLAQUE IN WATER VALVE BOX BLACKMAN-1981
SURVEY # 50-81	FOUND BRASS PLAQUE IN WATER VALVE BOX BLACKMAN-1981
SURVEY # 2-82	FOUND BRASS CAP IN MONUMENT BOX LANGLITZ-1981
SURVEY # 1-84	FOUND BRASS PLAQUE IN WATER VALVE BOX BLACKMAN-1984
SURVEY # 5-84	Fd. BRASS PLAQUE IN WATER VALVE BOX BLACKMAN-1984
SURVEY # 25-84	REVISION TO SURVEY 1-84. Fd. BRASS PLAQUE IN WATER VALVE BOX BLACKMAN-1984
SURVEY # 42-84	Fd. BRASS PLAQUE IN WATER VALVE BOX BLACKMAN-1984
SURVEY # 12-86	Fd. BRASS CAP IN WATER VALVE BOX PER SURVEY 81-77 BLACKMAN-1986
SURVEY # 23-86	Fd. BRASS CAP IN WATER VALVE BOX. EDDY-1986
OLD SURVEY VOL 838-84R	PAGE 364- FOUND STONE IN PLACE HOLLAND-1915
130-86R	MONUMENTATION RECORD BLACKMAN-1984
18-87	MONUMENTATION RECORD EDDY - 1986
SURVEY 32-87	Fd. BRASS PLAQUE IN WATER VALVE BOX BLACKMAN-1987
SURVEY 26-88	Fd. BRASS PLAQUE IN WATER VALVE BOX ROBINSON-1987
SURVEY 43-88	Fd. BRASS CAP IN VALUE BOX GRIFFITH-1988
SURVEY 63-73	Fd. BRASS CAP IN WATER VALVE BOX BLACKMAN-1988
SURVEY 7-90	— GRIFFITH-1973
SURVEY 041-1992	BRASS CAP IN WATER VALVE BOX PAULLUS -1990
SURVEY 023-1993	Fd. MONUMENT AS PER MONUMENTATION RECORDS BLACKMAN-1992
SURVEY 048-1995	Fd. BRASS CAP IN WATER VALVE BOX BLACKMAN-1993
SURVEY 011-1996	Fd. BRASS PLAQUE IN WATER VALVE BOX PAULLUS-1995
GPS # 9216	Fd. BRASS CAP IN WATER VALVE BOX PETERSEN-1996
GPS # 9216	GPS OBSERVATION (ATTACHED) CASWELL-1992
GPS # 9216	GPS OBSERVATION (ATTACHED) CASWELL-1996

CORNER LOCATION CODE E-9

UNION COUNTY SURVEYOR

CERTIFIED RECORD OF LAND CORNER MONUMENTATION

HISTORY OF ORIGINAL CORNER ESTABLISHMENT:

Corner originally established David P. Thompson, under GLO Contract No. 103, dated September 3, 1863. Surveyor General records states:

Set post for corner to Secs 4, 5, 8, + 9 in mound of earth with pits, trench and charred stake as per instructions

Corner remonumented by A.H. McLain in Survey No. 18-89 (1922 monumentation of the City of LaGrande)

Corner reset by the City of LaGrande in 1973 after sewer construction. The City of LaGrande set a brass cap in a water valve box

DESCRIPTION OF CORNER EVIDENCE FOUND:

Brass cap torn out during road construction. Used position of brass cap in water valve box

DESCRIPTION OF MONUMENT AND ACCESSORIES I ESTABLISHED TO PERPETUATE THE ORIGINAL LOCATION OF THIS CORNER:

At position of brass cap I set a 2 1/2" brass disc in concrete, marked as shown below from which;

NEW BEARING OBJECTS:

A brass screw in a lead plug in curb return bears N66°02'03"E, 58.41 feet,

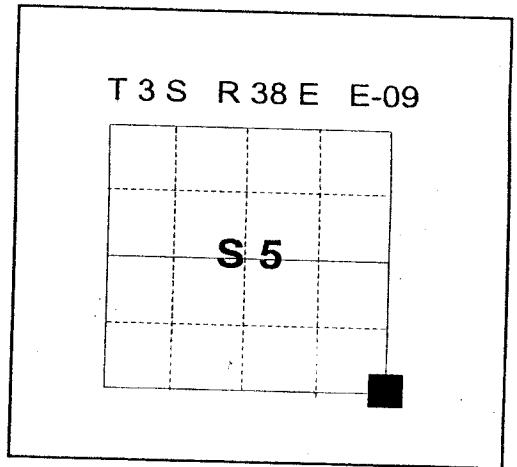
A brass screw in a lead plug in curb return bears S66°59'43"E, 44.63 feet,

A brass screw in a lead plug in curb return bears S66°02'03"W, 42.89 feet,

A brass screw in a lead plug in curb return bears S66°59'43"W, 50.51 feet,

I hereby certify that the corner was monumented on 20 December 2001.

Witnesses: Norbert W. Volny, Gregory T. Blackman Jr.



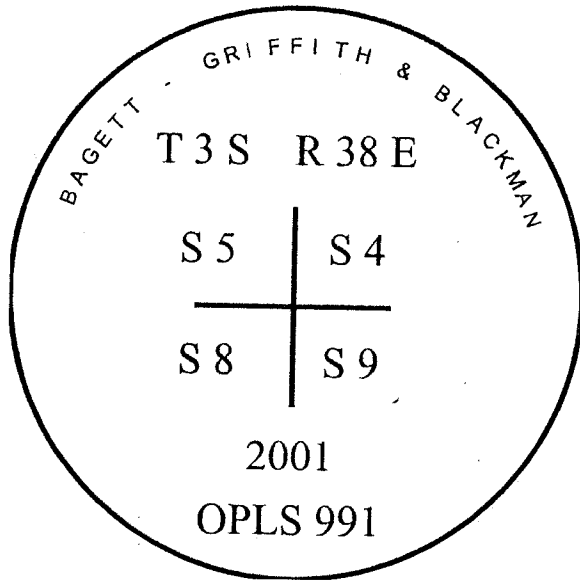
UNION COUNTY SURVEYOR

Date Received 1/02/02

Date Filed 2/25/02

Filed By R. ROBINSON DEWITT

File Number 002-2002R



REGISTERED
PROFESSIONAL
LAND SURVEYOR

Gregory T. Blackman
OREGON
JULY 13, 1973
GREGORY T. BLACKMAN
991

Renewal Date: December 31, 2003

I used a Leica TCA 1100 total station and prism in the establishment of the new accessories. The basis of bearing is the same as Survey No. 2002-001. Distances are to the center of the brass screw.

CERTIFIED RECORD OF LAND CORNER MONUMENTATION

E-9

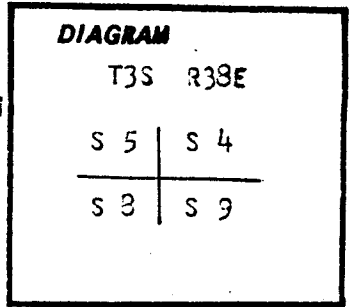
History of original corner establishment:

Corner originally established by David T. Thompson under GLO contract number 103, dated September 3, 1863. Surveyor General record states:

See post for corner to Secs 4, 5, 8 & 9 in mound of earth with pits, trench and charred stake as per instructions

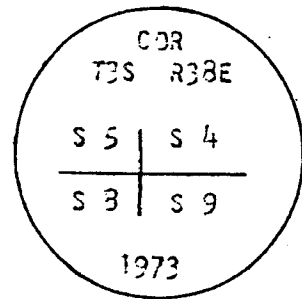
Corner monumented by A. H. McLain in 1922 for the City of La Grande.

Corner reset by the City of La Grande in 1973, after sewer construction. The City of La Grande set a brass cap in a water valve box



Description of corner evidence found:

Found brass cap marked as shown, in a water valve box with no lid



Description of monument and accessories established to perpetuate the original location of this corner:

NONE

See map of survey number 5-84

REGISTERED
PROFESSIONAL
LAND SURVEYOR

Gregory T. Blackman

OREGON
JULY 13, 1973
GREGORY T. BLACKMAN
991

UNION COUNTY
SURVEYOR

Date Received 4-12-84

Date Filed 4-19-84

By G. LANGLITZ, DEPUTY

File No. 838-84 R

Office of..... County of.....
State of....., I hereby certify that the within instrument was filed in this office
for record on the..... day of....., 19.....

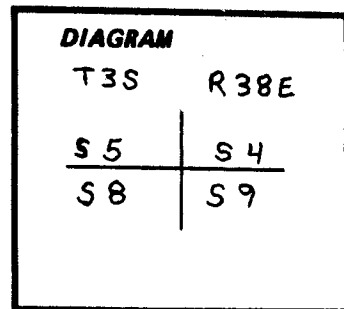
..... by
(COUNTY OFFICIAL) (DEPUTY)

CERTIFIED RECORD OF LAND CORNER MONUMENTATION

E-9

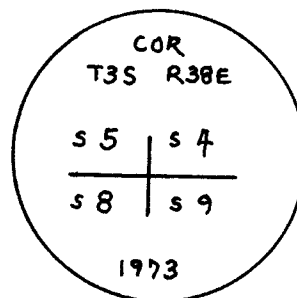
History of original corner establishment:

Refer to Certified Record of Land Corner Monumentation Number "E-9" on file at Union County Courthouse



Description of corner evidence found:

Found brass cap marked as shown, in a water valve box with no lid



Description of monument and accessories established to perpetuate the original location of this corner:

NONE

REGISTERED PROFESSIONAL LAND SURVEYOR

K W Eddy 8-25-86

OREGON
FEB. 14, 1996
KEN W. EDDY
#2129

UNION COUNTY SURVEYOR
Date Received <u>8-27-86</u>
Date Filed <u>9-10-86</u>
By <u>G. LANGLITZ, DEPUTY</u>
File No. <u>130-86 R</u>

Office of..... County of.....
 State of....., I hereby certify that the within instrument was filed in this office
 for record on the..... day of....., 19.....
 by
 (COUNTY OFFICIAL) (DEPUTY)

HORIZONTAL CONTROL DATA

UNION COUNTY, OREGON
OREGON STATE PLANE, NORTH ZONE (3601)

STA. NAME: 9216

QUARTER SECTION: SE COR

GEODETIC COOR: NAD 83(91)

SEC. 5 TWP 3 S RGE 38 E

LAT: 45 19'33.17225" N

DATE SURVEYED: MAY, 19, 1992

LONG: 118 04'34.04745" W

SURVEYOR: WALTER L. CASWELL
PLS 737

SP. COOR: NAD 83(91)

FIRM: EAGLE GPS SURVEY CORP
13545 NW SCIENCE PARK DR
PORTLAND, OR. 97229
(503) 643-1073

N: 614254.408 Int.Ft.

E: 8825395.819 Int.Ft.

THETA: 1 43'08.323"

TYPE: GPS

SCALE FACTOR: 0.999898335

ORDER: SECOND CLASS: 1

ELEV: 2761.46 US.Ft.

ELEV. DATUM: NGVD 29

DIRECTIONS "TO REACH"

Coming towards La Grande on Highway 82 you will see Interstate 84 passes overhead across Highway 82. From this intersection travel towards La Grande 0.15 miles and take a left onto Albany Street. you will pass McDonalds and Wend's on your left and Skippers on your right as you turn this corner. Travelling down Albany Street about 0.30 miles you will come to an intersection and stop sign at Cove Avenue. The corner is in a water valve box in the middle of Cove Avenue, slightly to the East of the intersection.

AMENDED

HORIZONTAL CONTROL DATA

OREGON STATE PLANE, NORTH ZONE (3601)
LAGRANDE & ISLAND CITY, UNION COUNTY OREGON

STA. NAME: 9216

QUARTER SECTION: SE COR

SEC. 5 TWP.3S, RGE.38E, W.M.

DATE FD.: MARCH, 1996

SURVEYOR: WALTER L. CASWELL
PLS 737

FIRM: EAGLE GPS SURVEY CORP
6110 S.W. LOMBARD AVE.
BEAVERTON, OR. 97008
(503) 643-1073

TYPE: GPS

ORDER: SECOND CLASS: 1

GEODETIC COOR: NAD 83(91)

LAT: 45°19'33.17225" N

LONG: 118°04'34.04745" W

SP. COOR: NAD 83(91)

N: 614254.408 INT.FT.

E: 8825395.819 INT.FT.

THETA: 1°43'08.323"

SCALE FACTOR: 0.999898335

ELEV: 2761.658 US.FT.

(2761.46)

ELEV. DATUM: NGVD 29

DIRECTIONS "TO REACH"

REGISTERED
PROFESSIONAL
LAND SURVEYOR



OREGON
JULY 8, 1966
WALTER L. CASWELL
737

EXPIRES 12/31/97

1 meter = 3.280833... U.S. Feet = 39.37 inches exactly
1 meter = 3.280839895 Intl. Feet or 1 inch = 2.54cm. exactly
To Calculate Elevation Factor (in the North American Continent)
Divide 20,906,000 by (20,906,000 + Ellipsoid Elev. in Feet)

JOB 96-007

SHEET 3 OF 66

AMENDED

HORIZONTAL CONTROL DATA

UNION COUNTY, OREGON

OREGON STATE PLANE, NORTH ZONE (3601)

STA NAME: 9216

CORNER COMMON TO: 4,5,8,9

TWP. 3 S. RGE. 38 E.

GEODETIC COORD: NAD 83(91)

DATE TIED: DEC. 2002

LAT: 45 ° 19 ' 33.17202 " N

SURVEYOR: GREGORY T. BLACKMAN
OPLS 991

LONG: 118 ° 4 ' 34.04779 " W

FIRM: BAGETT, GRIFFITH, & BLACKMAN
2006 ADAMS AVENUE
LAGRANDE, OR 97850
(541) 963-6092

SP. COOR: NAD 83(91)

N: 614254.383 INT FT.

E: 8825395.795 INT FT.

TYPE: GPS

THETA: 1 ° 43 ' 8.32329166 "

ORDER: SECOND CLASS: 1


SCALE FACTOR: 0.9998983348

ELEV: 2762.33 US FT.

ELEV: DATUM: NGVD 29

COMMENTS:

Corner is a 2 1/2" brass disc in the centerline of Cove Avenue about 10 ft. East of the intersection with Albany St.



REGISTERED
PROFESSIONAL
LAND SURVEYOR

Gregory T. Blackman

OREGON
JULY 13, 1973
GREGORY T. BLACKMAN
991

Renewal Date: December 31, 2003

1 METER = 3.2808333333... US FEET = 39.37 INCHES

1 METER = 3.280839895 INT'L FEET OR 1 INCH = 2.54 CM

TO CALCULATE ELEVATION FACTOR (IN THE NORTH AMERICAN CONTINENT)

DIVIDE 20,906,000 BY (20,906,000 + ELLIPSOID ELEV. IN FEET)