

CERTIFIED RECORD OF LAND CORNER MONUMENTATION

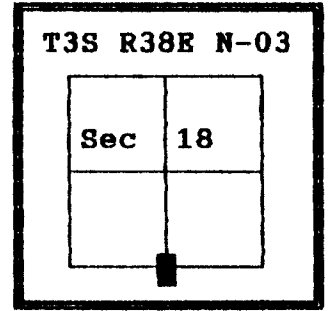
HISTORY OF ORIGINAL CORNER ESTABLISHMENT:

Corner originally established by David P. Thompson under GLO contract no. 103, dated September 3, 1863. Surveyor General record states:

I set post for 1/4 corner to secs 18 and 19 from which:

A pine 18" dia. bears N 72°E, 55 lks.

A larch 8" dia. bears S 20°E, 48 lks.



DIAGRAM

No record of subsequent monumentation found in Union County survey records.

Description of corner evidence found:

Found a 5/8" rebar 28 feet east of corner position, next to a fence corner with fences running East-West & South.

I did not accept the rebar as the corner, see narrative on map of survey.

See Union County survey 014-1994.

DESCRIPTION OF MONUMENT AND ACCESSORIES I ESTABLISHED TO PERPETUATE THE ORIGINAL LOCATION OF THIS CORNER:

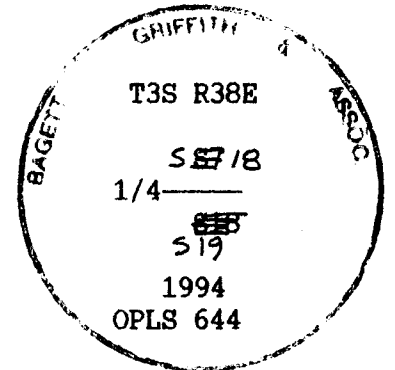
At proportionate position as determined by survey, I set a 2 1/2" x 30" aluminum pipe with aluminum cap marked as shown below, 26" in the ground, from which;

A 12" Douglas Fir bears N 66W, 79.09 feet, marked X BT

A 15" Douglas Fir bears S 26°E, 40.03 feet, marked 1/4 S19 BT


A 10" Tamarack bears S 37°W, 45.90 feet, marked 1/4 S19 BT

A 10" Douglas Fir bears N 43°W, 52.22 feet marked 1/4 S18 BT



I hereby certify that the above corner point was perpetuated as hereon described on March 11, 1994. Witness: Jeff Petersen, Mike Schlegel.

I used a steel tape and magnetic compass in the establishment of new accessories. I used 20° East magnetic declination and the distances are to a 60d nail driven into the right side of the root crown.



UNION COUNTY SURVEYOR

Date Received 3-23-94

Date Filed 3-28-94

By R. Robinson, Deputy

File No. 016-1994R

N-03
6303