

CERTIFIED RECORD OF LAND CORNER MONUMENTATION

HISTORY OF ORIGINAL CORNER ESTABLISHMENT:

Corner originally established by David P. Thompson under GLO contract number 103, dated September 3, 1863 Surveyor General record states:

Set post for 1/4 cor
From Which:

A 12 inch Pine bears N 43° E, 295 lks.
A 12 inch Pine bears N 11°W, 17 lks.

Survey Number 16, page 26 of Old Book of Surveys states, " Found the Corner between 33 and 34". Nothing new set in record.

No record of subsequent monumentation found in Union County Survey records.

DESCRIPTION OF CORNER EVIDENCE FOUND:

Found ancient fence line and fence corner South 23.64 feet and West 9.0 feet from the proportioned position. I accepted the fence corner as best evidence considering the Old Book Survey, and that a fence was probably built on the corner.

See Survey No. 040-2003

DESCRIPTION OF MONUMENT AND ACCESSORIES I ESTABLISHED TO PERPETUATE THE ORIGINAL LOCATION OF THIS CORNER:

At the ancient fence corner, I set a 2½" x 30" aluminum pipe with aluminum cap marked as shown, 28 inches in the ground from which:

An 8" Ponderosa Pine bears North 19° East, 102.72 feet, marked X BT

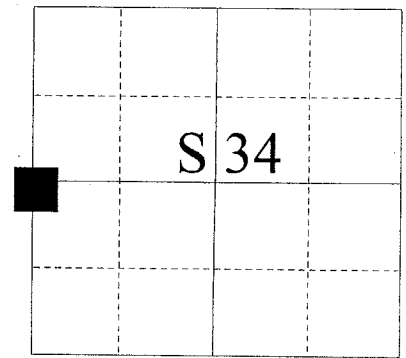
A 12" Ponderosa Pine bears South 35° East, 142.67 feet, marked 1/4 S34 BT

An 5/8"x30" iron pin with 1" Aluminum Cap, bears South 19° West, 13.31 feet, marked SW RP

A 5/8"x30" iron pin with 1" Aluminum cap, bears North 69° West, 6.73 feet marked NW RP, set in an East West Fence.

I hereby certify that the above corner point was perpetuated as hereon described on October 31, 2003. Witnesses: Gregory T. Blackman Jr.

T 3 S R 38 E X-13



REGISTERED
PROFESSIONAL
LAND SURVEYOR
Gregory T. Blackman
OREGON
JULY 13, 1973
GREGORY T. BLACKMAN
991

Renewal Date: December 31, 2003

UNION COUNTY
SURVEYOR
Date Received 11/26/03
Date Filed 11/26/03
Filed By R. ROBINSON, DEPUTY
File Number 048-2003R

UNION COUNTY SURVEYOR
T3S R38E
1/4
S33 | S34
2003
OPLS 991

I used a Leica 530 GPS unit in the establishment of the bearing objects. The Basis of Bearing is the same as map of survey Number 040-2003. The distances are to a 50d spike driven on the right side of the root crown. I attached a brass washer marked OPLS 991 to the BT Blaze. The distances are to the center of the Aluminum Cap.

HORIZONTAL CONTROL DATA
UNION COUNTY, OREGON
OREGON STATE PLANE, NORTH ZONE (3601)

STA NAME: 200333

1/4 SECTION CORNER COMMON TO SECTIONS: 33 & 34

TWP. 3 S. RGE. 38 E.

GEODETIC COORD: NAD 83(91)

DATE TIED: November 2003

LAT: 45 ° 15 ' 36.79496 " N

SURVEYOR: GREGORY T. BLACKMAN
OPLS 991

LONG: 118 ° 3 ' 19.54394 " W

FIRM: BAGETT, GRIFFITH, & BLACKMAN
2006 ADAMS AVENUE
LAGRANDE, OR 97850
(541) 963-6092

SP. COOR: NAD 83(91)

N: 590486.810 INT FT.

E: 8831440.231 INT FT.

TYPE: GPS

THETA: 1 ° 44 ' 1.16037694 "

ORDER: SECOND CLASS: 1


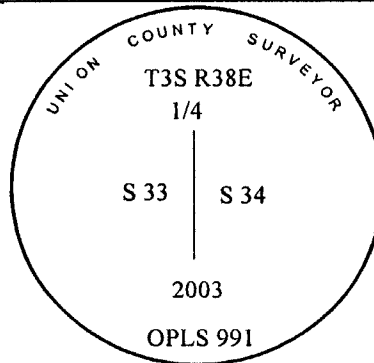
SCALE FACTOR: 0.9998958539

ELEV: 3480.32 US FT.

ELEV: DATUM: NGVD 29

COMMENTS:

Corner is 2 1/2" aluminum monument



Renewal Date: December 31, 2003

1 METER = 3.280833333... US FEET = 39.37 INCHES

1 METER = 3.280839895 INT'L FEET OR 1 INCH = 2.54 CM

TO CALCULATE ELEVATION FACTOR (IN THE NORTH AMERICAN CONTINENT)

DIVIDE 20,906,000 BY (20,906,000 + ELLIPSOID ELEV. IN FEET)