

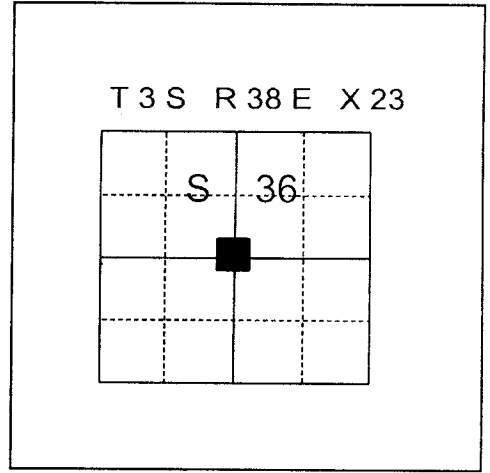
**CERTIFIED RECORD OF LAND CORNER MONUMENTATION**

HISTORY OF ORIGINAL CORNER ESTABLISHMENT:  
NONE

No record of subsequent monumentation found in  
Union County Survey Records

DESCRIPTION OF CORNER EVIDENCE FOUND:  
NONE

See Survey No. 034-2002



DESCRIPTION OF MONUMENT AND ACCESSORIES I ESTABLISHED  
TO PERPETUATE THE ORIGINAL LOCATION OF THIS CORNER:

At the proportioned position, I set a 5/8"x 30"  
iron pin with 2 1/2" aluminum cap marked as shown,  
30 inches in the ground, from which;

NEW BEARING OBJECTS:

A 5/8"x 30" inch iron pin with a 2" aluminum cap, bears North 58° East, a  
distance of 12.45 feet, marked NE RP

A 5/8"x 30" inch iron pin with a 2" aluminum cap, bears South 42° East, a  
distance of 27.70 feet, marked SE RP

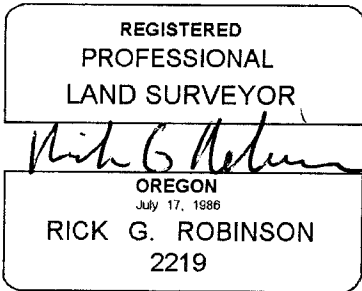
A 5/8"x 30" inch iron pin with a 2" aluminum cap, bears South 60° West, a  
distance of 41.94 feet, marked SW RP

A 5/8"x 30" inch iron pin with a 2" aluminum cap, bears North 51° West, a  
distance of 9.48 feet, marked NW RP

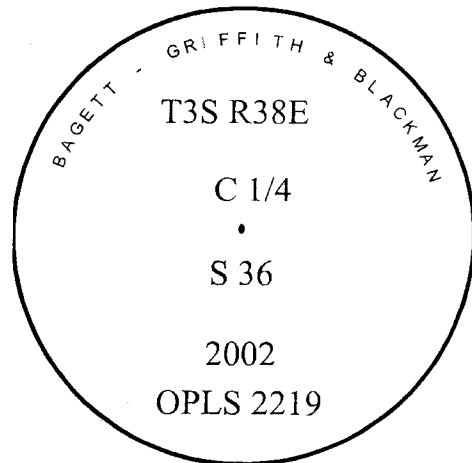
I hereby certify that the corner was monumented on September 5, 2002

Witnesses:

Norbert Volny and Gregory T. Blackman Jr.



Renewal Date December 31, 2002



I used a steel tape and magnetic compass in  
the establishment of the new accessories. I  
used 20° East declination. The distances to  
the accessories are to the center of the  
aluminum cap.

**UNION COUNTY  
SURVEYOR**

Date Received 9/17/02

Date Filed 9/18/02

Filed By [Signature]

File Number 027-2002R