

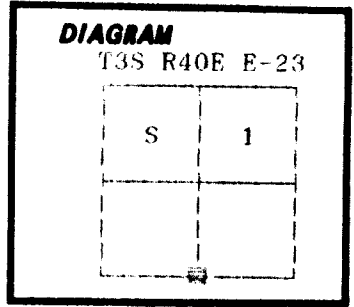
CERTIFIED RECORD OF LAND CORNER MONUMENTATION

History of original corner establishment:

Corner originally established by W.B. Barr under GLO contract number 355, dated June 14, 1880. Surveyor General record states:

Set stake 4 ft long 4 in diam 18 in ground for 1/4 sec corner from which:

Pine 6 in diam bears N83°E 53 lks dist
No other trees fit to mark



No record of subsequent monumentation found in Union County survey records.

Description of corner evidence found:

Found rotted remains of the original corner post to a depth of 8 inches, in a small ring of stone.

Found a 15 inch diameter Ponderosa Pine N83°E, a distance of 53 links **when measured on the slope**. Tree is live and vigorous with double blaze evident. (Did not open tree).

UNION COUNTY SURVEYOR	
Date Received	<u>11-7-91</u>
Date Filed	<u>11-7-91</u>
By	<u>R. ROBINSON, DEPUTY</u>
File No.	<u>026-1991R</u>

Description of monument and accessories I established to perpetuate the

original location of this corner: In place of the found original corner post, I set a 2 1/2" x 30" aluminum pipe with aluminum cap marked as shown, 18 inches in the ground, from which:

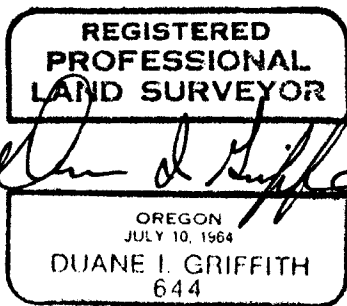
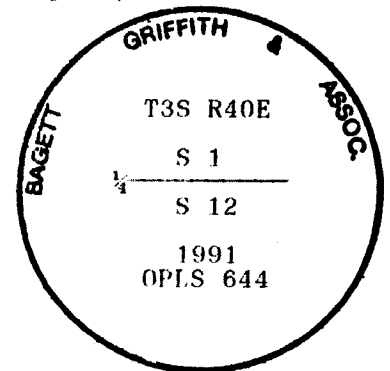
- New Bearing Tree and Objects;
- A 5/8"x30" iron pin with plastic cap marked BGA SURVEY MARKER bears S37°E, 13.79 feet
- A 1/2"x30" iron pin with plastic cap marked BGA MARKER bears S62°W, a distance of 14.78 feet
- A 14 inch diameter Ponderosa Pine bears N23°W, a distance of 25.40 feet marked 1/4 S1 BT
- Original Bearing Tree: (Added spike to root crown)
- A 15 inch diameter Ponderosa Pine bears N83°E, a distance of 33.45 feet with blazes evident

Raised a mound of stone around monument, 3 ft. base to top of cap. Painted a 6 inch red band around all BTs and attached Bearing Tree and Land Survey Monument signs. (Attached Bearing Tree signs to iron pins)

Set a steel fencepost approximately 5 feet East with Land Survey Monument sign attached.

I hereby certify that the above corner point was perpetuated as hereon described on August 13, 1991.

Witnesses: Rick Robinson, Jim Bennett and John Osterman



I used a steel tape and magnetic compass in the establishment of new accessories. I used 17° East magnetic declination and the distances to the bearing trees are to a 50d spike driven in the right side of the root crown. I attached a brass washer marked OPLS 644 to the BT blaze.

Office of..... County of.....
 State of....., I hereby certify that the within instrument was filed in this office
 for record on the..... day of....., 19.....
 by
 (COUNTY OFFICIAL) (DEPUTY)