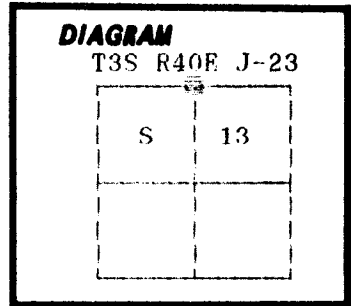


CERTIFIED RECORD OF LAND CORNER MONUMENTATION

History of original corner establishment:

Corner originally established by David T. Thompson under GLO contract number 103, dated September 3, 1863. Surveyor General record states:

Set post for 1/4 sec corner in a mound of stone.



Corner found by me on Survey Number 16-73, which states; Found mound of stone next to 24" Pine snag K Tag on Snag by Heppner Lum. Co.

No record of subsequent monumentation found in Union County survey records.

Description of corner evidence found:

Found mound of stone as called for in Survey Number 16-73. Snag has blown down and K tag has fallen off or is under the snag.

UNION COUNTY SURVEYOR	
Date Received	<u>11-7-91</u>
Date Filed	<u>11-7-91</u>
By	<u>R. ROBINSON, DEPUTY</u>
File No.	<u>023-1991R</u>

Description of monument and accessories I established to perpetuate the

original location of this corner: In place of the found mound of stone, I set a 2 1/2" x 30" aluminum pipe with aluminum cap marked as shown, 24 inches in the ground, from which:



- New Bearing Trees;
 A 9 inch diameter Ponderosa Pine bears N56°E, a distance of 34.40 feet marked 1/4 S12 BT
 A 17 inch diameter Douglas Fir bears S41°E, a distance of 18.23 feet marked 1/4 S13 BT
 A 12 inch diameter Ponderosa Pine bears S41°W, a distance of 32.92 feet marked 1/4 S13 BT
 A 9 inch diameter Douglas Fir bears N4°W, a distance of 17.90 feet marked 1/4 S12 BT
 Raised a mound of stone around monument, 3 ft. base to top of cap.

Painted a 6 inch red band around all BTs and attached Bearing Tree and Land Survey Monument signs.

Set a steel fencepost approximately 5 feet North with Bearing Tree and Land Survey Monument signs attached.

I hereby certify that the above corner point was perpetuated as hereon described on August 2, 1991.

Witnesses: Rick Robinson and John Osterman



I used a steel tape and magnetic compass in the establishment of new accessories. I used 17° East magnetic declination and the distances are to a 50d spike driven in the right side of the root crown. I attached a brass washer marked OPLS 644 to the BT blaze.

Office of..... County of.....
 State of....., I hereby certify that the within instrument was filed in this office
 for record on the..... day of....., 19.....
 by
 (COUNTY OFFICIAL) (DEPUTY)