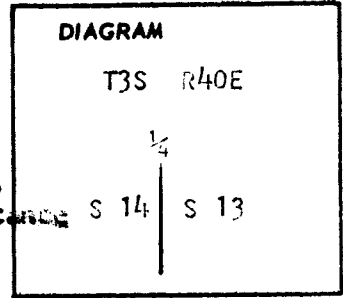


CERTIFIED RECORD OF LAND CORNER MONUMENTATION

History of original corner establishment: Corner originally set in 1863 by David T. Thompson, under government contract number 103. Surveyor General notes state; Set post for 1/4 section corner from which;

A pine 18 inches in diameter bears N 25 W, 32 links dist.
A pine 10 inches in diameter bears N 50 E, 174 links distance



No record of subsequent survey found.

Description of corner evidence found:

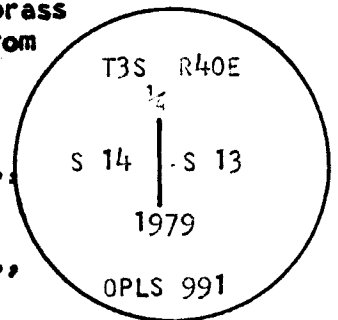
Found N.W. bearing tree stump, blaze visible, partial scribe visible.

Description of monument and accessories I established to perpetuate the

original location of this corner I set a 2" x 36" galvanized iron pipe with brass cap marked as shown, at the called bearing and distance from the N.W. bt. , and raised a mound of stone, from which a ; New BT.'S

A pine 18 inches in diameter bears S 32 W, 54.6 feet dist., marked 1/4 S, 14 BT.

A pine 18 inches in diameter bears N 72 E, 67.0 feet dist., marked 1/4 S 13, BT.



I used a steel tape and a magnetic compass with 20 degrees East Declination set into the compass.

See survey number 46-79

REGISTERED PROFESSIONAL LAND SURVEYOR

Gregory T. Black

OREGON JULY 13, 1973 GREGORY T. BLACKMAN 991

Office of County of.....

State of....., I hereby certify that the within instrument was filed in this office for record on the day of

..... by (COUNTY OFFICIAL) (DEPUTY)

UNION COUNTY SURVEYOR
Date Received 4-19-84
Date Filed 4-19-84
By G. LANGUITZ, DEPUTY
File No. 848-84 R
GPO 796-333

HORIZONTAL CONTROL DATA

UNION COUNTY, OREGON

OREGON STATE PLANE, NORTH ZONE (3601)

STA NAME: 200135

QUARTER COMMON TO: 13 & 14

TWP. 3 S. RGE. 40 E.

GEODETIC COORD: NAD 83(91)

DATE TIED: 12 MARCH 2001

LAT: 45 ° 18 ' 15.41028 " N

SURVEYOR: GREGORY T. BLACKMAN
OPLS 991

LONG: 117 ° 46 ' 2.50501 " W

FIRM: BAGETT, GRIFFITH, & BLACKMAN
2006 ADAMS AVENUE
LAGRANDE, OR 97850
(541) 963-6092

SP. COOR: NAD 83(91)

N: 608917.343 INT FT.

E: 8905031.211 INT FT.

TYPE: GPS

THETA: 1 ° 56 ' 16.6138871 "

ORDER: SECOND CLASS: 1


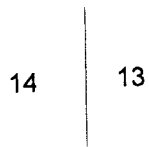
SCALE FACTOR: 0.9998973739

ELEV: 4013.76 US FT.

ELEV: DATUM: NGVD 29

COMMENTS:

Brass cap is near fence corner. Tripod set up possible, poor visibility
see obstruction sheet.



Renewal Date: Dec. 31, 2001

1 METER = 3.2808333333... US FEET = 39.37 INCHES

1 METER = 3.280839895 INT'L FEET OR 1 INCH = 2.54 CM

TO CALCULATE ELEVATION FACTOR (IN THE NORTH AMERICAN CONTINENT)

DIVIDE 20,906,000 BY (20,906,000 + ELLIPSOID ELEV. IN FEET)